

# A12 Chelmsford to A120 widening scheme

TR010060

## 2.3.3 REVOCATION OF EXISTING TRAFFIC ORDERS

APFP Regulation 5(2)(o)

Planning Act 2008

Infrastructure Planning (Applications: Prescribed  
Forms and Procedure) Regulations 2009

Volume 2

August 2022

## Infrastructure Planning

### Planning Act 2008

# A12 Chelmsford to A120 widening scheme Development Consent Order 202[ ]

---

## REVOCATION OF EXISTING TRAFFIC ORDERS

---

<b>Regulation Number</b>	Regulation 5(2)(o)
<b>Planning Inspectorate Scheme Reference</b>	TR010060
<b>Application Document Reference</b>	TR010060/APP/2.3.3
<b>Author</b>	A12 Project Team, National Highways

<b>Version</b>	<b>Date</b>	<b>Status of Version</b>
Rev 1	August 2022	DCO Application

## **CONTENTS**

<b>1</b>	<b>Introduction .....</b>	<b>2</b>
1.1	General.....	2
<b>2</b>	<b>Schedule of plans included in this application document .....</b>	<b>3</b>

# 1 Introduction

## 1.1 General

- 1.1.1 National Highways (the Applicant) has submitted an application under section 37 of the Planning Act 2008 (the “2008 Act”) to the Secretary of State for Transport via the Planning Inspectorate (the Inspectorate) for an order to grant development consent for the A12 Chelmsford to A120 widening scheme (the proposed scheme).
- 1.1.2 The Revocation of Existing Traffic Orders Plans (‘these Plans’) have been prepared to accompany the application for a Development Consent Order (DCO), made by the Applicant to the Secretary of State for Transport (SoS) via the Planning Inspectorate.
- 1.1.3 The proposed scheme comprises improvements to the A12 between junction 19 (Boreham interchange) and junction 25 (Marks Tey interchange), a distance of approximately 24km, or 15 miles. The proposed scheme involves widening the A12 to three lanes throughout (where it is not already three lanes) with a bypass between junctions 22 and 23 and a second bypass between junctions 24 and 25. It also includes safety improvements, including closing off existing private and local direct accesses onto the main carriageway, and providing alternative provision for walkers, cyclists and horse riders (WCH) to existing routes along the A12, which would be removed. A detailed description of the proposed scheme can be found in Chapter 2 of the Environmental Statement [TR010060/APP/6.1].
- 1.1.4 These Plans comprise part of the DCO application documentation and are included in compliance with Regulation 5(2)(k) of the Infrastructure Planning (Applications: Prescribed Forms and Procedure) Regulations 2009 (‘the 2009 Regulations’), which requires:
- ‘5(2)(o) any other plans, drawings and sections necessary to describe the proposals for which development consent is sought, showing details of design, external appearance, and the preferred layout of buildings or structures, drainage, surface water management, means of vehicular and pedestrian access, any car parking to be provided, and means of landscaping’.*
- 1.1.5 These Plans are also being submitted under Regulation 5(4) of the 2009 Regulations which states:
- ‘Where a plan comprises three or more separate sheets a key plan must be provided showing the relationship between the different sheets.’*
- 1.1.6 As these Plans are part of the DCO application documentation, they should be read alongside (and are informed by) the other Application Documents, in particular, Schedule 3 of the draft DCO [TR010060/APP/3.1].

## 2 Schedule of plans included in this Application Document

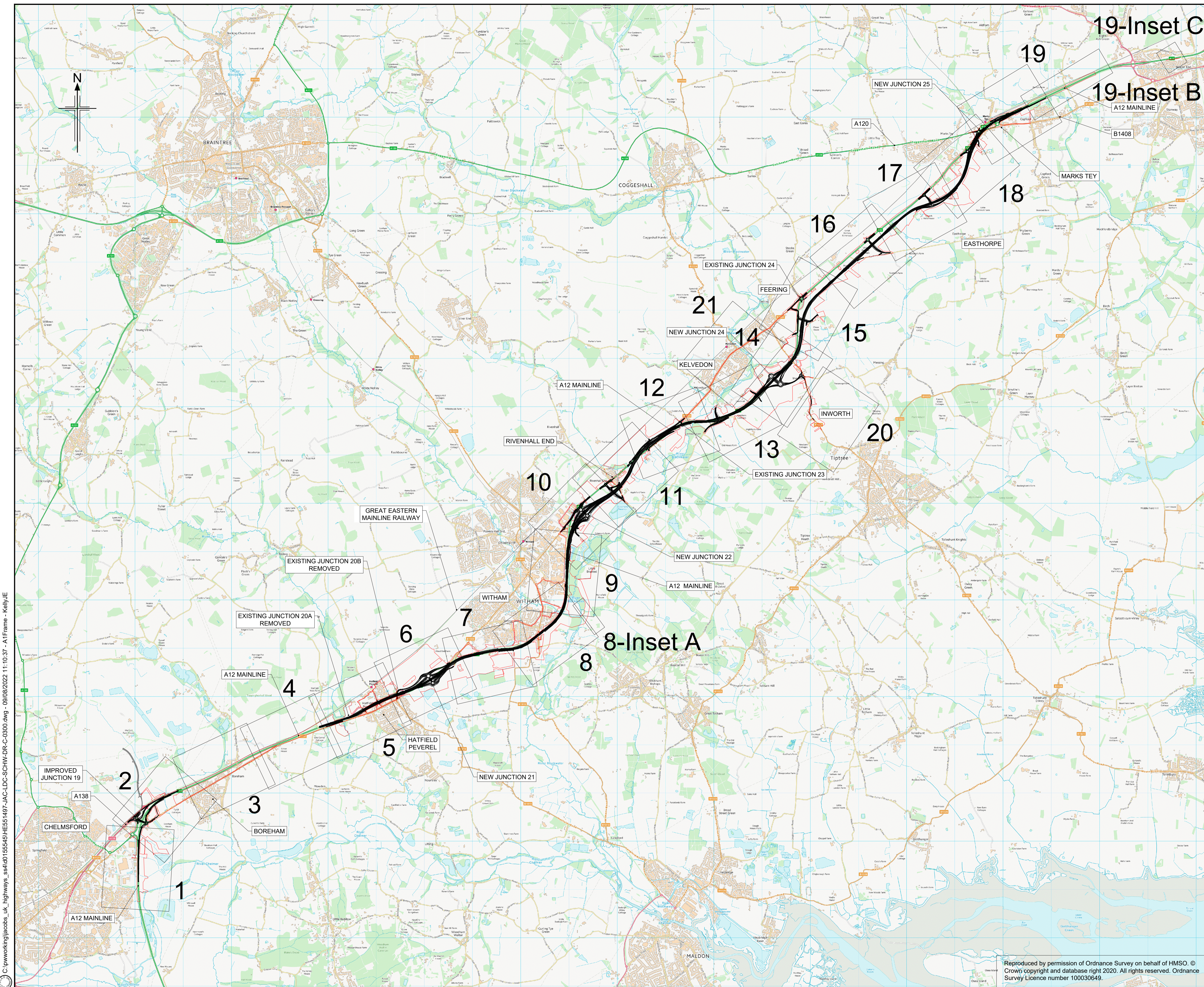
Drawing number	Drawing title	Revision
HE551497-JAC-LDC-SCHW-DR-C-0300	REVOCATION OF EXISTING TRAFFIC ORDERS - KEY PLAN	P01
HE551497-JAC-LDC-SCHW-DR-C-0301	REVOCATION OF EXISTING TRAFFIC ORDERS - SHEET 1 OF 21	P01
HE551497-JAC-LDC-SCHW-DR-C-0302	REVOCATION OF EXISTING TRAFFIC ORDERS - SHEET 2 OF 21	P01
HE551497-JAC-LDC-SCHW-DR-C-0303	REVOCATION OF EXISTING TRAFFIC ORDERS - SHEET 3 OF 21	P01
HE551497-JAC-LDC-SCHW-DR-C-0304	REVOCATION OF EXISTING TRAFFIC ORDERS - SHEET 4 OF 21	P01
HE551497-JAC-LDC-SCHW-DR-C-0305	REVOCATION OF EXISTING TRAFFIC ORDERS - SHEET 5 OF 21	P01
HE551497-JAC-LDC-SCHW-DR-C-0306	REVOCATION OF EXISTING TRAFFIC ORDERS - SHEET 6 OF 21	P01
HE551497-JAC-LDC-SCHW-DR-C-0307	REVOCATION OF EXISTING TRAFFIC ORDERS - SHEET 7 OF 21	P01
HE551497-JAC-LDC-SCHW-DR-C-0308	REVOCATION OF EXISTING TRAFFIC ORDERS - SHEET 8 OF 21	P01
HE551497-JAC-LDC-SCHW-DR-C-0309	REVOCATION OF EXISTING TRAFFIC ORDERS - SHEET 9 OF 21	P01
HE551497-JAC-LDC-SCHW-DR-C-0310	REVOCATION OF EXISTING TRAFFIC ORDERS - SHEET 10 OF 21	P01
HE551497-JAC-LDC-SCHW-DR-C-0311	REVOCATION OF EXISTING TRAFFIC ORDERS - SHEET 11 OF 21	P01
HE551497-JAC-LDC-SCHW-DR-C-0312	REVOCATION OF EXISTING TRAFFIC ORDERS - SHEET 12 OF 21	P01
HE551497-JAC-LDC-SCHW-DR-C-0313	REVOCATION OF EXISTING TRAFFIC ORDERS - SHEET 13 OF 21	P01
HE551497-JAC-LDC-SCHW-DR-C-0314	REVOCATION OF EXISTING TRAFFIC ORDERS - SHEET 14 OF 21	P01
HE551497-JAC-LDC-SCHW-DR-C-0315	REVOCATION OF EXISTING TRAFFIC ORDERS - SHEET 15 OF 21	P01
HE551497-JAC-LDC-SCHW-DR-C-0316	REVOCATION OF EXISTING TRAFFIC ORDERS - SHEET 16 OF 21	P01
HE551497-JAC-LDC-SCHW-DR-C-0317	REVOCATION OF EXISTING TRAFFIC ORDERS - SHEET 17 OF 21	P01

REVOCATION OF EXISTING TRAFFIC ORDERS

---

<b>Drawing number</b>	<b>Drawing title</b>	<b>Revision</b>
HE551497-JAC-LDC-SCHW-DR-C-0318	REVOCATION OF EXISTING TRAFFIC ORDERS - SHEET 18 OF 21	P01
HE551497-JAC-LDC-SCHW-DR-C-0319	REVOCATION OF EXISTING TRAFFIC ORDERS - SHEET 19 OF 21	P01
HE551497-JAC-LDC-SCHW-DR-C-0320	REVOCATION OF EXISTING TRAFFIC ORDERS - SHEET 20 OF 21	P01
HE551497-JAC-LDC-SCHW-DR-C-0321	REVOCATION OF EXISTING TRAFFIC ORDERS - SHEET 21 OF 21	P01

# Appendix A **Revocation of Existing Traffic Orders Plans**



- NOTES**
1. ALL DIMENSIONS ARE IN METRES UNLESS OTHERWISE STATED.
  2. THIS PLAN SHOULD BE READ IN CONJUNCTION WITH OTHER PLAN APPLICATION DOCUMENTS IN PARTICULAR SCHEDULE 3 OF THE DEVELOPMENT CONSENT ORDER.

**LEGEND**

ORDER LIMITS

Rev	Rev. Date	Purpose of revision	Drawn	Checked	Rev'd	Appr'd
P01	08/08/22	FINAL FOR DCO APPLICATION	JK	DB	CA	SG
Development Consent Order Number:		Development Consent Order Drawing Number:				
TR010060		TR010060/APP/2.3.3				

Client

Project

A12 CHELMSFORD TO A120 WIDENING SCHEME

Drawing title

**REVOCATION OF EXISTING TRAFFIC ORDERS KEY PLAN**

Regulation	REGULATION 5(2)(o)	
Purpose of issue	DCO APPLICATION	
State Code	Preliminary	
Project Stage	PCF 3	Drawing status
Scale at A1 (841x594mm)	NTS	S4
Jacobs No.	B36601D1	Rev
Client no.	HE551497	P01

Drawing number: HE551497 - JAC - LDC - SCHW - DR - C - 0300

Originator: JAC

Volume: LDC - DR - C - 0300

Location: SCHW

Type: DR

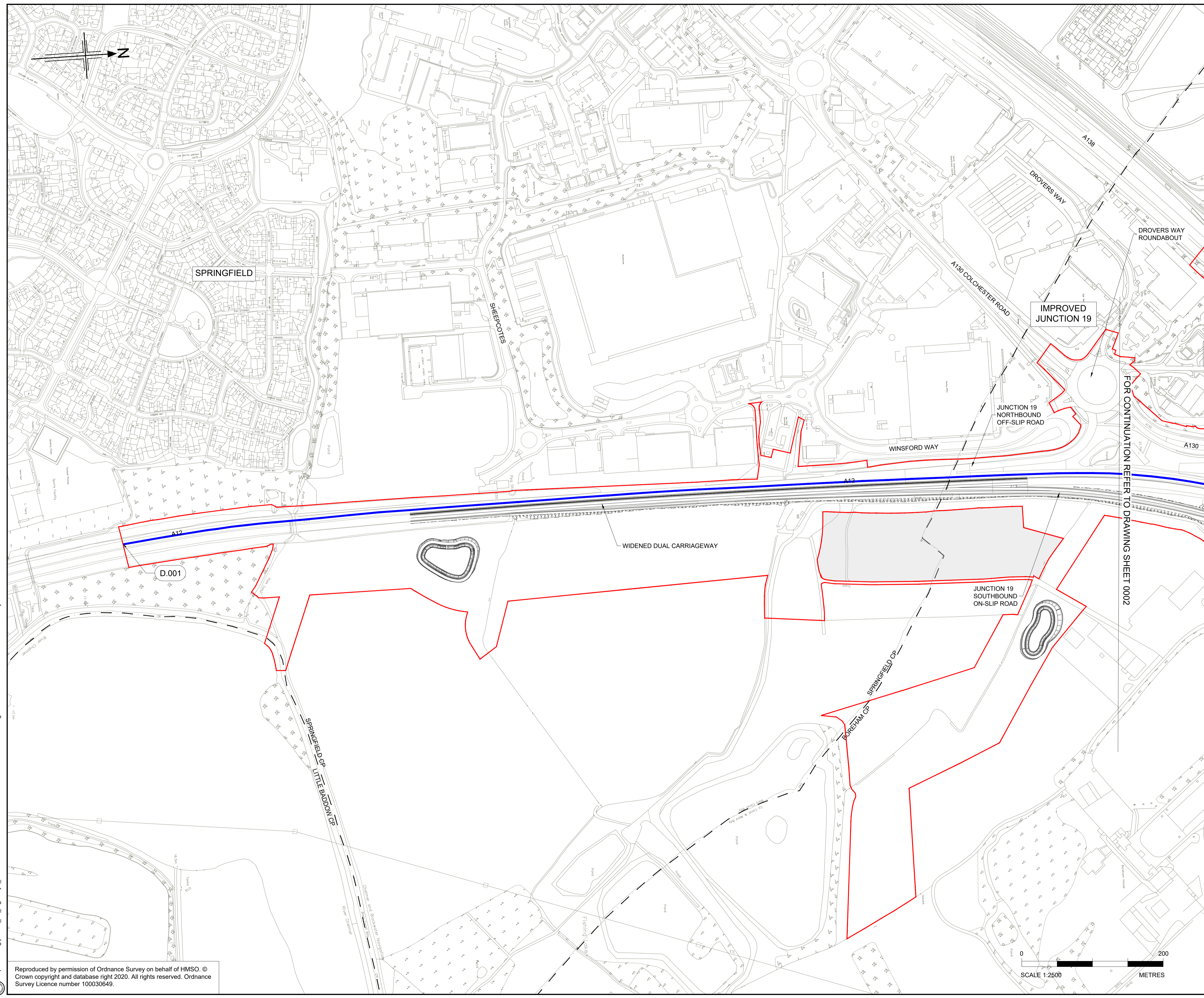
Role: C

Number: 0300

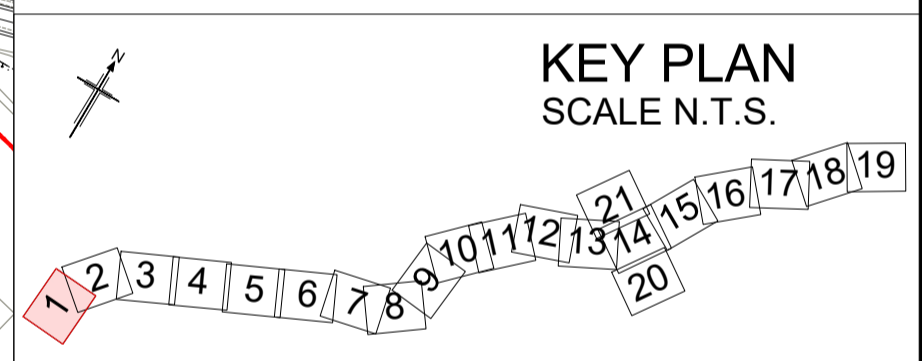
C:\working\jacobs\_uk\_highways\_ssa\01554545HE551497-JAC-LDC-SCHW-DR-C-0300.dwg - 09/08/2022 11:10:37 - A1Frame - KellyUE

Reproduced by permission of Ordnance Survey on behalf of HMSO. © Crown copyright and database right 2020. All rights reserved. Ordnance Survey Licence number 100030649.





- NOTES:**
- ALL DIMENSIONS ARE IN METRES UNLESS OTHERWISE STATED
  - THIS PLAN SHOULD BE READ IN CONJUNCTION WITH OTHER APPLICATION DOCUMENTS IN PARTICULAR SCHEDULE 3 OF THE DEVELOPMENT CONSENT ORDER (TR010060/APP/2.3)
- LEGEND:**
- EXISTING SPEED LIMIT ORDER TO BE AMENDED OR REVOKED
  - EXISTING CLEARWAY ORDER TO BE AMENDED OR REVOKED
  - EXISTING WAITING ORDER TO BE AMENDED OR REVOKED
  - EXISTING PARKING ORDER TO BE AMENDED OR REVOKED
  - EXISTING NO ENTRY ORDER TO BE AMENDED OR REVOKED
  - EXISTING WIDTH RESTRICTION ORDER TO BE AMENDED OR REVOKED
  - EXISTING PROHIBITED MOVEMENT RESTRICTION TO BE AMENDED OR REVOKED
  - REVOCATION OF EXISTING TRAFFIC ORDER REFERENCE LABEL
  - PARISH BOUNDARY
  - ADMINISTRATIVE BOUNDARY
  - ORDER LIMITS
  - LAND NOT INCLUDED WITHIN THE ORDER LIMIT



Rev	Rev. Date	Purpose of revision	Drawn	Checked	Rev'd	Appr'd

Development Consent Order Number: TR010060  
 Development Consent Order Drawing Number: TR010060/APP/2.3.3



Project: A12 CHELMSFORD TO A120 WIDENING SCHEME

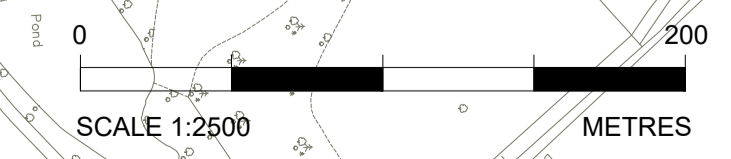
Drawing title: **REVOCATION OF EXISTING TRAFFIC ORDERS SHEET 1 OF 21**

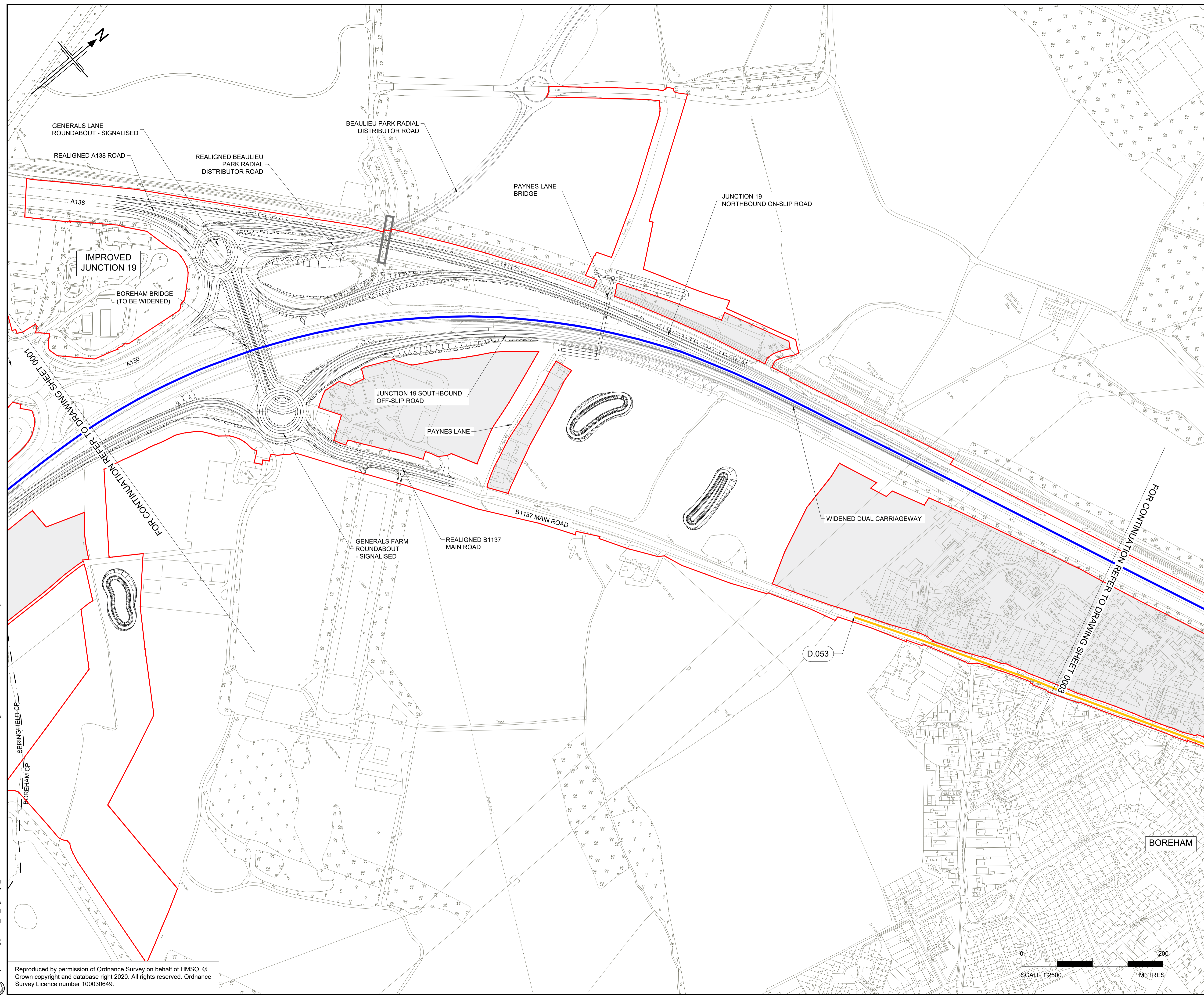
Regulation	REGULATION 5(2)(o)	
Purpose of issue	DCO APPLICATION	
State Code	Preliminary	
Project Stage	PCF 3	Drawing status
Scale at A1 (841x594mm)	1:2500	S4
Jacobs No.	B36601D1	Rev
Client no.	HE551497	P01.1

Drawing number: HE551497 - JAC - LDC - SCHW - DR - C - 0301  
 Originator: JAC  
 Volume: LDC - DR - C - 0301

C:\working\jacobs\_uk\_highways\_ssa\d01554545HE551497-LDC-SCHW-DR-C-0301.dwg - 09/08/2022 22:23:50 - A1Frame - KellyJE

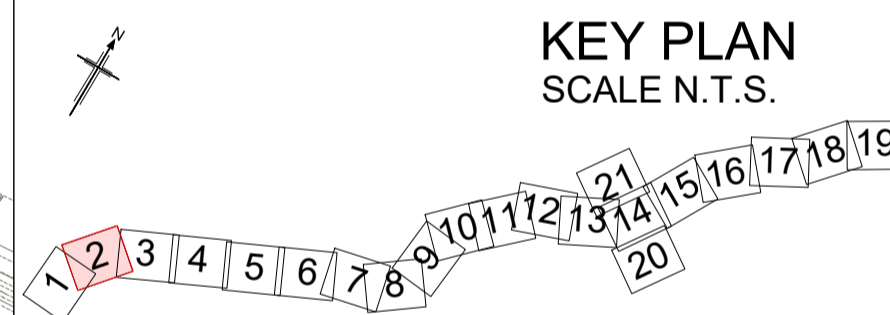
Reproduced by permission of Ordnance Survey on behalf of HMSO. © Crown copyright and database right 2020. All rights reserved. Ordnance Survey Licence number 100030649.





- NOTES:**
- ALL DIMENSIONS ARE IN METRES UNLESS OTHERWISE STATED
  - THIS PLAN SHOULD BE READ IN CONJUNCTION WITH OTHER APPLICATION DOCUMENTS IN PARTICULAR SCHEDULE 3 OF THE DEVELOPMENT CONSENT ORDER [TR010060/APP/2.3]

- LEGEND:**
- EXISTING SPEED LIMIT ORDER TO BE AMENDED OR REVOKED
  - EXISTING CLEARWAY ORDER TO BE AMENDED OR REVOKED
  - EXISTING WAITING ORDER TO BE AMENDED OR REVOKED
  - EXISTING PARKING ORDER TO BE AMENDED OR REVOKED
  - EXISTING NO ENTRY ORDER TO BE AMENDED OR REVOKED
  - EXISTING WIDTH RESTRICTION ORDER TO BE AMENDED OR REVOKED
  - ↶ EXISTING PROHIBITED MOVEMENT RESTRICTION TO BE AMENDED OR REVOKED
  - - - REVOCATION OF EXISTING TRAFFIC ORDER REFERENCE LABEL
  - - - PARISH BOUNDARY
  - ADMINISTRATIVE BOUNDARY
  - ORDER LIMITS
  - LAND NOT INCLUDED WITHIN THE ORDER LIMIT



P01	09/08/22	FINAL FOR DCO APPLICATION	JK	DB	CA	SG
Rev	Rev. Date	Purpose of revision	Drawn	Checked	Rev'd	Appr'd
Development Consent Order Number:			Development Consent Order Number:			
TR010060			TR010060/APP/2.3.3			



Project  
**A12 CHELMSFORD TO A120 WIDENING SCHEME**

Drawing title  
**REVOCATION OF EXISTING TRAFFIC ORDERS SHEET 2 OF 21**

Regulation	REGULATION 5(2)(o)	
Purpose of issue	DCO APPLICATION	
State Code	Preliminary	
Project Stage	PCF 3	Drawing status
Scale at A1 (841x594mm)	1:2500	S4
Jacobs No.	B36601D1	Rev
Client no.	HE551497	P01

Drawing number  
HE551497 - JAC - LDC - SCHW - DR - C - 0302

Originator  
JAC

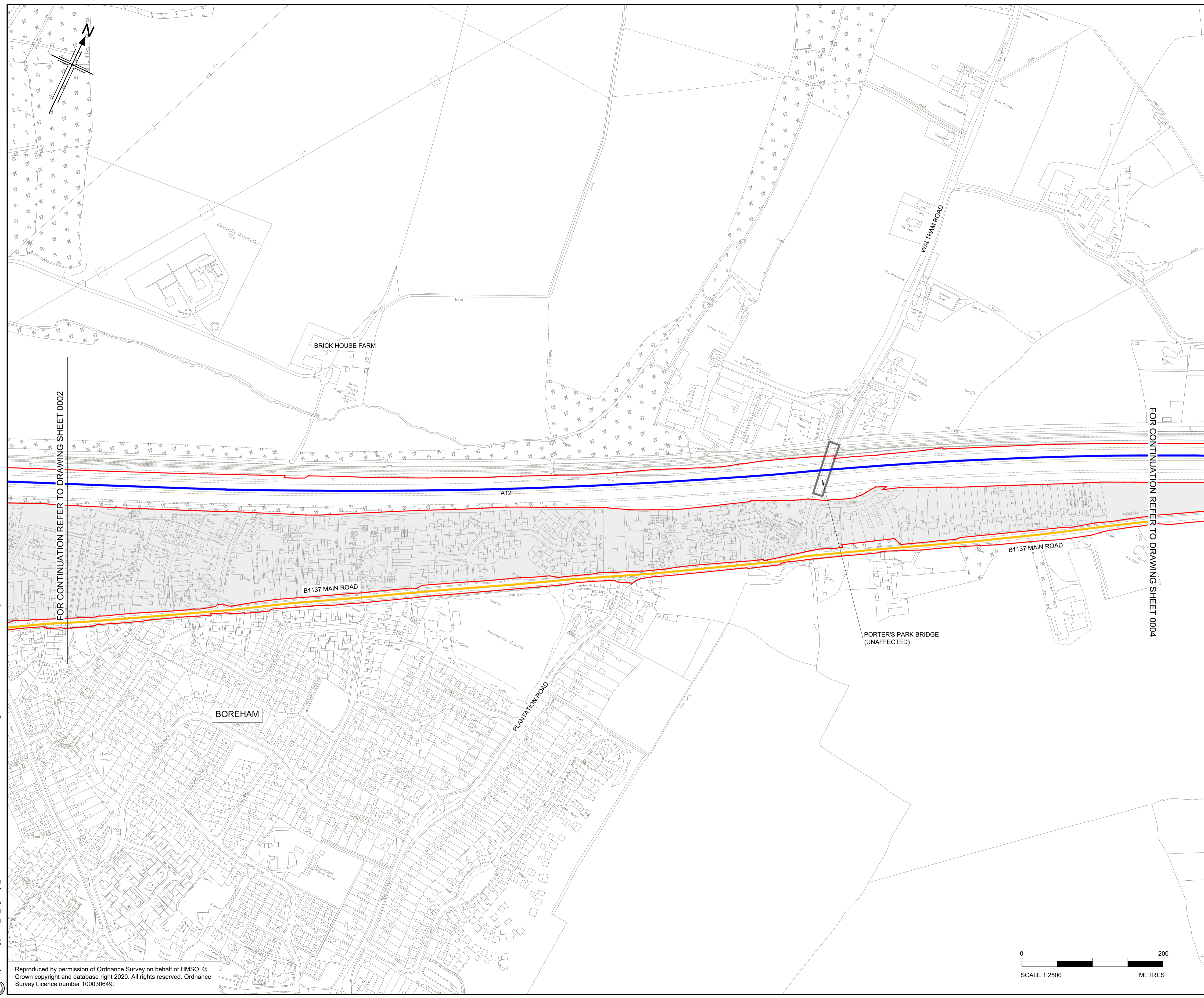
Volume  
- DR - C - 0302

Location  
SCHW

Type | Role | Number

C:\working\jacobs\_uk\_highways\_ssa\d015545\HE551497-JAC-LDC-SCHW-DR-C-0302.dwg - 09/08/2022 22:24:45 - A1Frame - KellyJE

Reproduced by permission of Ordnance Survey on behalf of HMSO. © Crown copyright and database right 2020. All rights reserved. Ordnance Survey Licence number 100030649.



- NOTES:**
1. ALL DIMENSIONS ARE IN METRES UNLESS OTHERWISE STATED
  2. THIS PLAN SHOULD BE READ IN CONJUNCTION WITH OTHER APPLICATION DOCUMENTS IN PARTICULAR SCHEDULE 3 OF THE DEVELOPMENT CONSENT ORDER [TR010060/APP/2.3]

- LEGEND:**
- EXISTING SPEED LIMIT ORDER TO BE AMENDED OR REVOKED
  - EXISTING CLEARWAY ORDER TO BE AMENDED OR REVOKED
  - EXISTING WAITING ORDER TO BE AMENDED OR REVOKED
  - EXISTING PARKING ORDER TO BE AMENDED OR REVOKED
  - EXISTING NO ENTRY ORDER TO BE AMENDED OR REVOKED
  - EXISTING WIDTH RESTRICTION ORDER TO BE AMENDED OR REVOKED
  - EXISTING PROHIBITED MOVEMENT RESTRICTION TO BE AMENDED OR REVOKED
  - REVOCATION OF EXISTING TRAFFIC ORDER REFERENCE LABEL
  - PARISH BOUNDARY
  - ADMINISTRATIVE BOUNDARY
  - ORDER LIMITS
  - LAND NOT INCLUDED WITHIN THE ORDER LIMIT

FOR CONTINUATION REFER TO DRAWING SHEET 0002

FOR CONTINUATION REFER TO DRAWING SHEET 0004

**KEY PLAN**  
SCALE N.T.S.

P01	08/08/22	FINAL FOR DCO APPLICATION	JK	DB	CA	SG
Rev	Rev. Date	Purpose of revision	Drawn	Checked	Rev'd	Appr'd

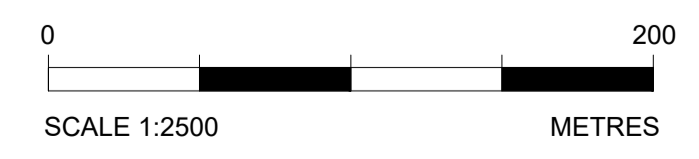
Development Consent Order Number:	Development Consent Order Drawing Number:
TR010060	TR010060/APP/2.3.3



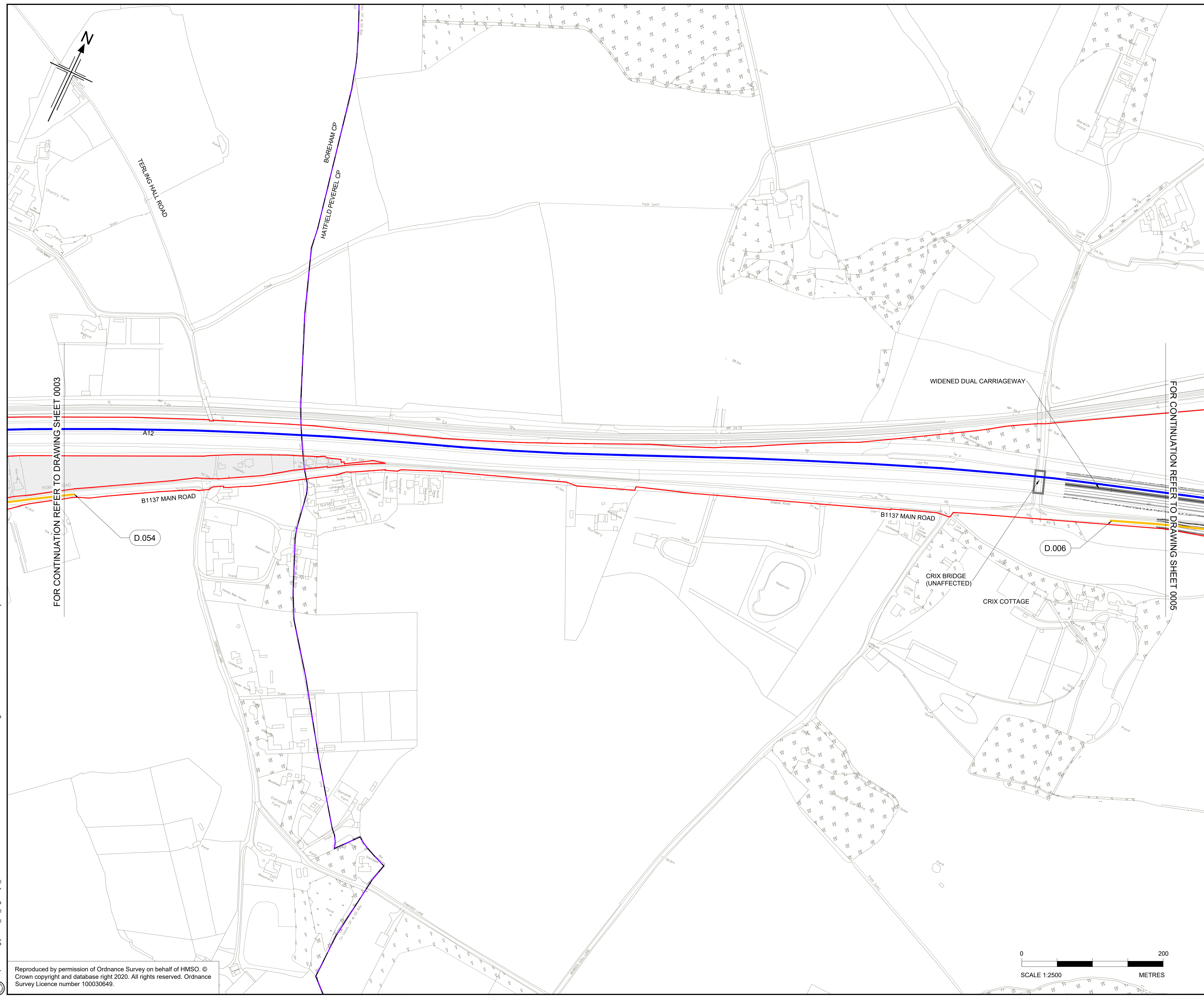
**Project**  
A12 CHELMSFORD TO A120 WIDENING SCHEME

**Drawing title**  
REVOCATION OF EXISTING TRAFFIC ORDERS SHEET 3 OF 21

Regulation	REGULATION 5(2)(o)	
Purpose of issue	DCO APPLICATION	
State Code	Preliminary	
Project Stage	PCF 3	Drawing status
Scale at A1 (841x594mm)	1:2500	S4
Jacobs No.	B36601D1	Rev
Client no.	HE551497	P01



Drawing number	PIN	Originator	Volume
HE551497	JAC	LDC	-
Location	Type	Role	Number
SCHW	-DR-	C	-0303



- NOTES:**
- ALL DIMENSIONS ARE IN METRES UNLESS OTHERWISE STATED
  - THIS PLAN SHOULD BE READ IN CONJUNCTION WITH OTHER APPLICATION DOCUMENTS IN PARTICULAR SCHEDULE 3 OF THE DEVELOPMENT CONSENT ORDER [TR010060/APP/2.3]

- LEGEND:**
- EXISTING SPEED LIMIT ORDER TO BE AMENDED OR REVOKED
  - EXISTING CLEARWAY ORDER TO BE AMENDED OR REVOKED
  - EXISTING WAITING ORDER TO BE AMENDED OR REVOKED
  - EXISTING PARKING ORDER TO BE AMENDED OR REVOKED
  - EXISTING NO ENTRY ORDER TO BE AMENDED OR REVOKED
  - EXISTING WIDTH RESTRICTION ORDER TO BE AMENDED OR REVOKED
  - EXISTING PROHIBITED MOVEMENT RESTRICTION TO BE AMENDED OR REVOKED
  - REVOCATION OF EXISTING TRAFFIC ORDER REFERENCE LABEL
  - PARISH BOUNDARY
  - ADMINISTRATIVE BOUNDARY
  - ORDER LIMITS
  - LAND NOT INCLUDED WITHIN THE ORDER LIMIT

FOR CONTINUATION REFER TO DRAWING SHEET 0003

FOR CONTINUATION REFER TO DRAWING SHEET 0005

**KEY PLAN**  
SCALE N.T.S.

P01	09/08/22	FINAL FOR DCO APPLICATION	JK	DB	CA	SG
Rev	Rev. Date	Purpose of revision	Drawn	Checked	Rev'd	Appr'd

Development Consent Order Number: TR010060  
Development Consent Order Drawing Number: TR010060/APP/2.3.3

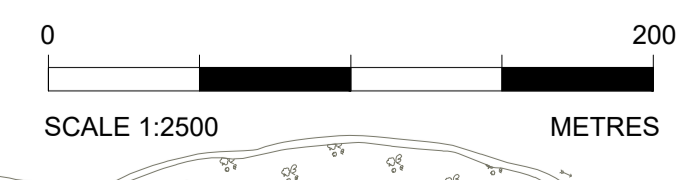


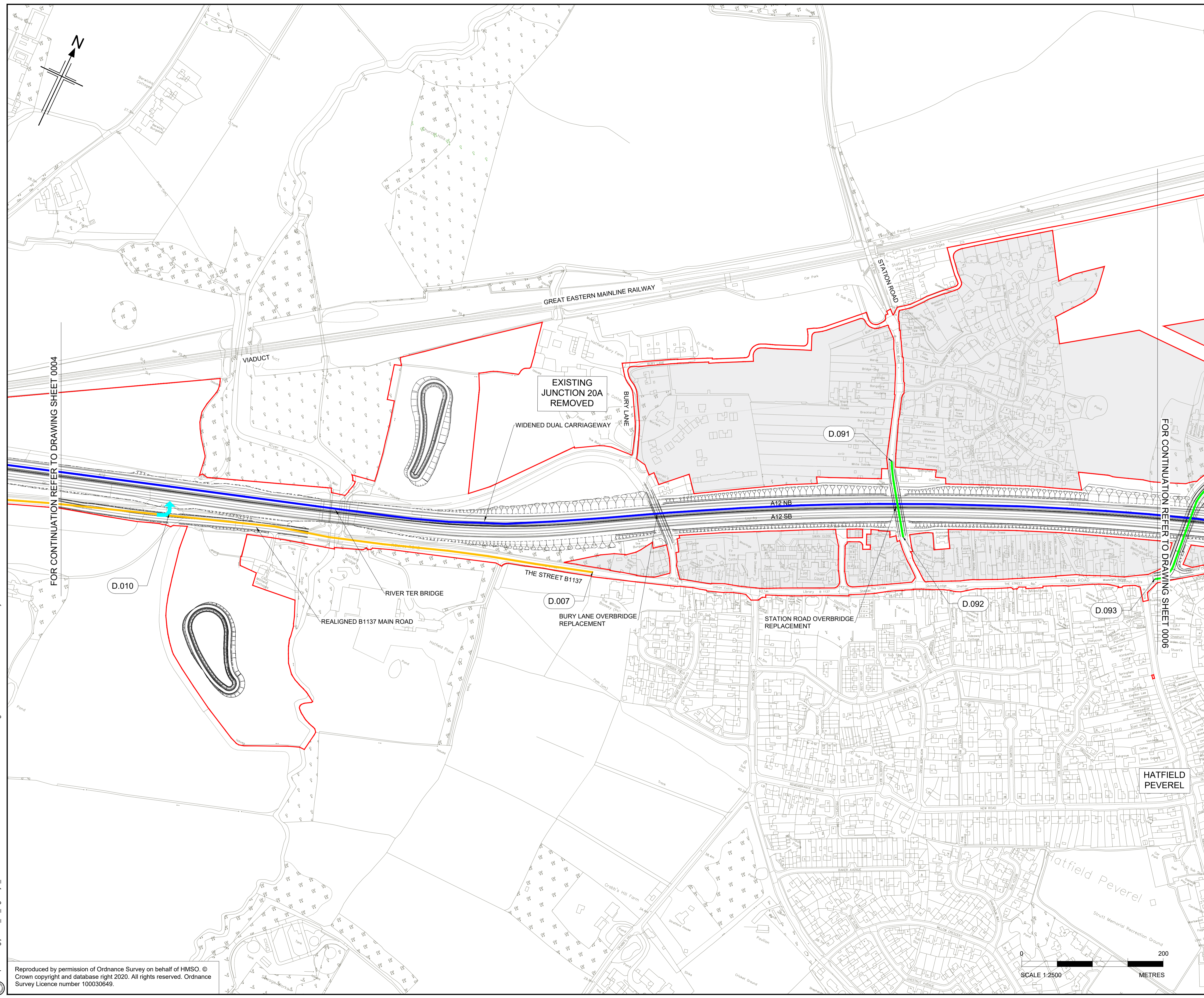
**Project**  
A12 CHELMSFORD TO A120 WIDENING SCHEME

**Drawing title**  
REVOCATION OF EXISTING TRAFFIC ORDERS  
SHEET 4 OF 21

Regulation	REGULATION 5(2)(o)	
Purpose of issue	DCO APPLICATION	
State Code	Preliminary	
Project Stage	PCF 3	Drawing status
Scale at A1 (841x594mm)	1:2500	S4
Jacobs No.	B36601D1	Rev
Client no.	HE551497	P01

Drawing number: HE551497 - JAC - LDC - SCHW - DR - C - 0304  
PIN: JAC - LDC - SCHW  
Originator: JAC - LDC - SCHW  
Volume: - DR - C - 0304  
Location: SCHW  
Type: DR  
Role: C  
Number: 0304

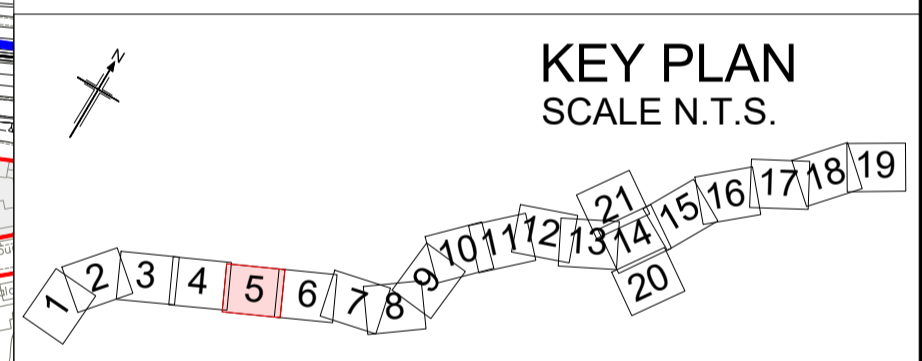




- NOTES:**
- ALL DIMENSIONS ARE IN METRES UNLESS OTHERWISE STATED
  - THIS PLAN SHOULD BE READ IN CONJUNCTION WITH OTHER APPLICATION DOCUMENTS IN PARTICULAR SCHEDULE 3 OF THE DEVELOPMENT CONSENT ORDER (TR010060/APP/2.3)
- LEGEND:**
- EXISTING SPEED LIMIT ORDER TO BE AMENDED OR REVOKED
  - EXISTING CLEARWAY ORDER TO BE AMENDED OR REVOKED
  - EXISTING WAITING ORDER TO BE AMENDED OR REVOKED
  - EXISTING PARKING ORDER TO BE AMENDED OR REVOKED
  - EXISTING NO ENTRY ORDER TO BE AMENDED OR REVOKED
  - EXISTING WIDTH RESTRICTION ORDER TO BE AMENDED OR REVOKED
  - EXISTING PROHIBITED MOVEMENT RESTRICTION TO BE AMENDED OR REVOKED
  - REVOCATION OF EXISTING TRAFFIC ORDER REFERENCE LABEL
  - PARISH BOUNDARY
  - ADMINISTRATIVE BOUNDARY
  - ORDER LIMITS
  - LAND NOT INCLUDED WITHIN THE ORDER LIMIT

FOR CONTINUATION REFER TO DRAWING SHEET 0004

FOR CONTINUATION REFER TO DRAWING SHEET 0006



P01	08/08/22	FINAL FOR DCO APPLICATION	JK	DB	CA	SG
Rev	Rev. Date	Purpose of revision	Drawn	Checked	Rev'd	Appr'd

Development Consent Order Number:	Development Consent Order Drawing Number:
TR010060	TR010060/APP/2.3.3



Client: **HATFIELD PEVEREL**

Project: **A12 CHELMSFORD TO A120 WIDENING SCHEME**

Drawing title: **REVOCATION OF EXISTING TRAFFIC ORDERS SHEET 5 OF 21**

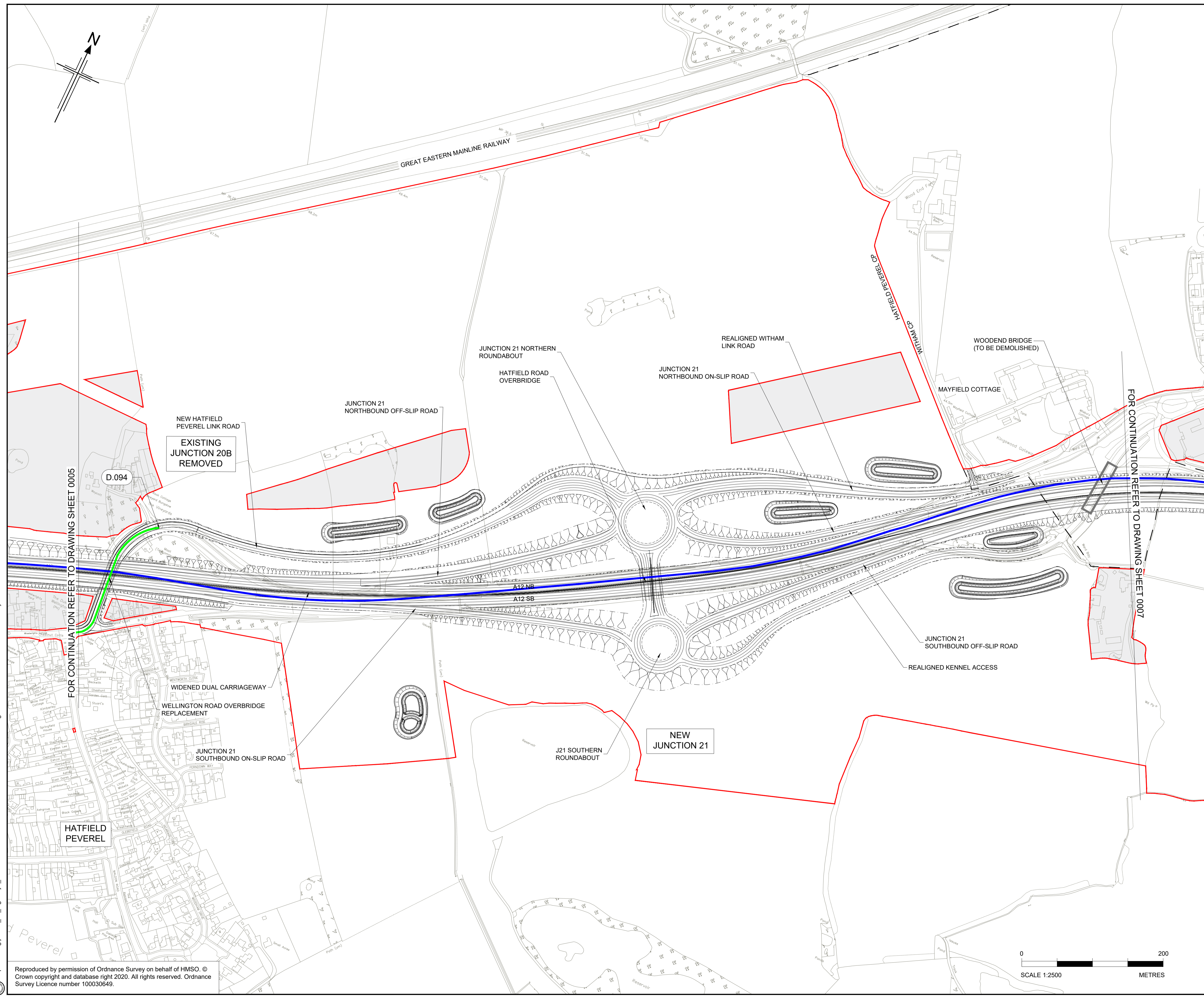
Regulation	REGULATION 5(2)(o)	
Purpose of issue	DCO APPLICATION	
State Code	Preliminary	
Project Stage	PCF 3	Drawing status
Scale at A1 (841x594mm)	1:2500	S4
Jacobs No.	B36601D1	Rev
Client no.	HE551497	P01

Drawing number	PIN	Originator	Volume
HE551497	JAC	LDC	-
Location	SCHW	Type	Role
			Number
			-DR- C -0305

C:\working\jacobs\_uk\_highways\_ssa\d01554545\HE551497-LDC-SCHW-DR-C-0305.dwg - 09/08/2022 22:56:12 - A1Frame - KellyUE

Reproduced by permission of Ordnance Survey on behalf of HMSO. © Crown copyright and database right 2020. All rights reserved. Ordnance Survey Licence number 100030649.



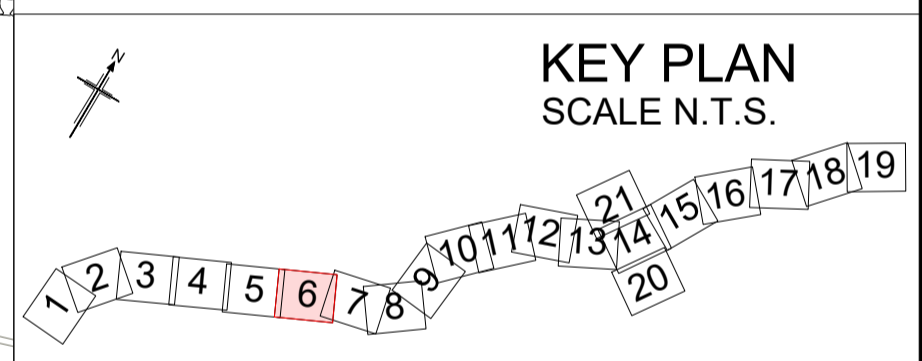


- NOTES:**
1. ALL DIMENSIONS ARE IN METRES UNLESS OTHERWISE STATED
  2. THIS PLAN SHOULD BE READ IN CONJUNCTION WITH OTHER APPLICATION DOCUMENTS IN PARTICULAR SCHEDULE 3 OF THE DEVELOPMENT CONSENT ORDER (TR010060/APP/2.3)

- LEGEND:**
- EXISTING SPEED LIMIT ORDER TO BE AMENDED OR REVOKED
  - EXISTING CLEARWAY ORDER TO BE AMENDED OR REVOKED
  - EXISTING WAITING ORDER TO BE AMENDED OR REVOKED
  - EXISTING PARKING ORDER TO BE AMENDED OR REVOKED
  - EXISTING NO ENTRY ORDER TO BE AMENDED OR REVOKED
  - EXISTING WIDTH RESTRICTION ORDER TO BE AMENDED OR REVOKED
  - ↶ EXISTING PROHIBITED MOVEMENT RESTRICTION TO BE AMENDED OR REVOKED
  - - - REVOCATION OF EXISTING TRAFFIC ORDER REFERENCE LABEL
  - - - PARISH BOUNDARY
  - ADMINISTRATIVE BOUNDARY
  - ORDER LIMITS
  - LAND NOT INCLUDED WITHIN THE ORDER LIMIT

FOR CONTINUATION REFER TO DRAWING SHEET 0005

FOR CONTINUATION REFER TO DRAWING SHEET 0007



P01	08/08/22	FINAL FOR DCO APPLICATION	JK	DB	CA	SG
Rev	Rev. Date	Purpose of revision	Drawn	Checked	Rev'd	Appr'd

Development Consent Order Number: TR010060  
 Development Consent Order Drawing Number: TR010060/APP/2.3.3

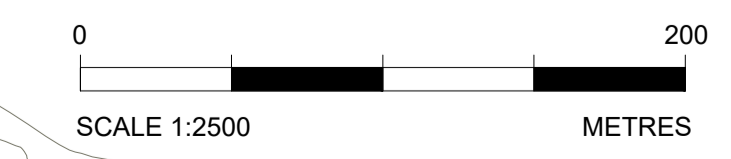


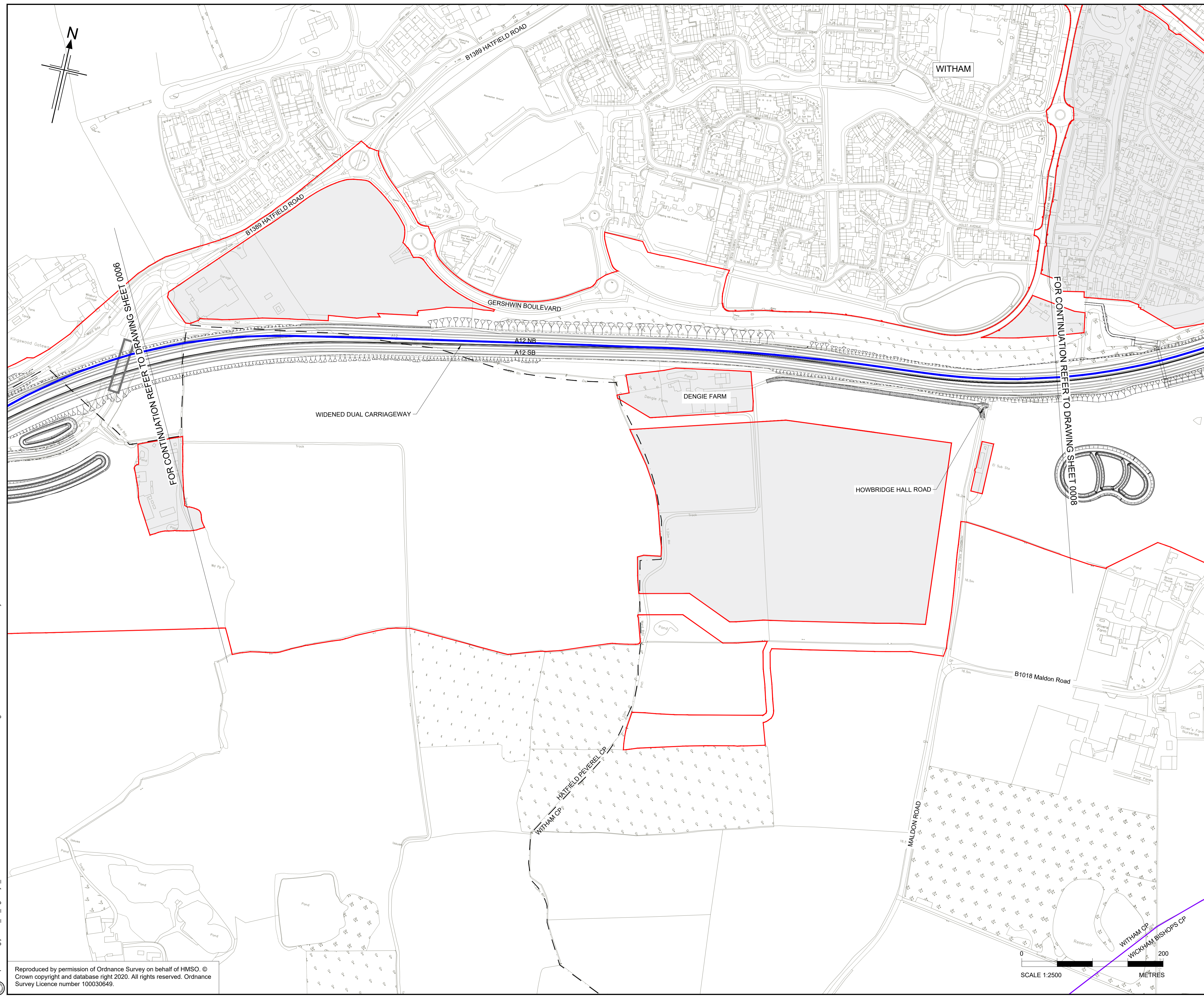
**Project**  
 A12 CHELMSFORD TO A120 WIDENING SCHEME

**Drawing title**  
 REVOCATION OF EXISTING TRAFFIC ORDERS  
 SHEET 6 OF 21

Regulation	REGULATION 5(2)(o)	
Purpose of issue	DCO APPLICATION	
State Code	Preliminary	
Project Stage	PCF 3	Drawing status
Scale at A1 (841x594mm)	1:2500	S4
Jacobs No.	B36601D1	Rev
Client no.	HE551497	P01

Drawing number: HE551497 - JAC - LDC - SCHW - DR - C - 0306  
 PIN: JAC - LDC - SCHW  
 Originator: JAC - LDC - SCHW  
 Volume: -DR- C -0306  
 Location: -DR- C -0306  
 Type: -DR- C -0306  
 Role: -DR- C -0306  
 Number: -DR- C -0306

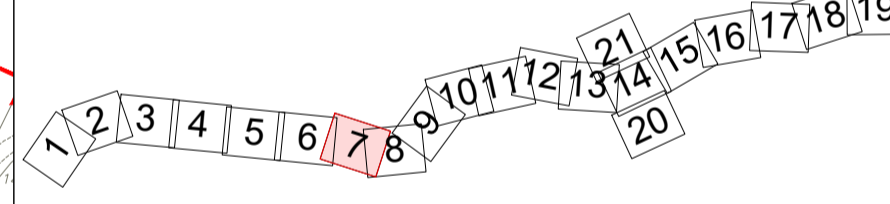




- NOTES:**
- ALL DIMENSIONS ARE IN METRES UNLESS OTHERWISE STATED
  - THIS PLAN SHOULD BE READ IN CONJUNCTION WITH OTHER APPLICATION DOCUMENTS IN PARTICULAR SCHEDULE 3 OF THE DEVELOPMENT CONSENT ORDER [TR010060/APP/2.3]

- LEGEND:**
- EXISTING SPEED LIMIT ORDER TO BE AMENDED OR REVOKED
  - EXISTING CLEARWAY ORDER TO BE AMENDED OR REVOKED
  - EXISTING WAITING ORDER TO BE AMENDED OR REVOKED
  - EXISTING PARKING ORDER TO BE AMENDED OR REVOKED
  - EXISTING NO ENTRY ORDER TO BE AMENDED OR REVOKED
  - EXISTING WIDTH RESTRICTION ORDER TO BE AMENDED OR REVOKED
  - ↶ EXISTING PROHIBITED MOVEMENT RESTRICTION TO BE AMENDED OR REVOKED
  - - - REVOCATION OF EXISTING TRAFFIC ORDER REFERENCE LABEL
  - - - PARISH BOUNDARY
  - ADMINISTRATIVE BOUNDARY
  - ORDER LIMITS
  - LAND NOT INCLUDED WITHIN THE ORDER LIMIT

**KEY PLAN**  
SCALE N.T.S.



P01	08/08/22	FINAL FOR DCO APPLICATION	JK	DB	CA	SG
Rev	Rev. Date	Purpose of revision	Drawn	Checked	Rev'd	Appr'd

Development Consent Order Number: TR010060  
 Development Consent Order Drawing Number: TR010060/APP/2.3.3



**Project**  
A12 CHELMSFORD TO A120 WIDENING SCHEME

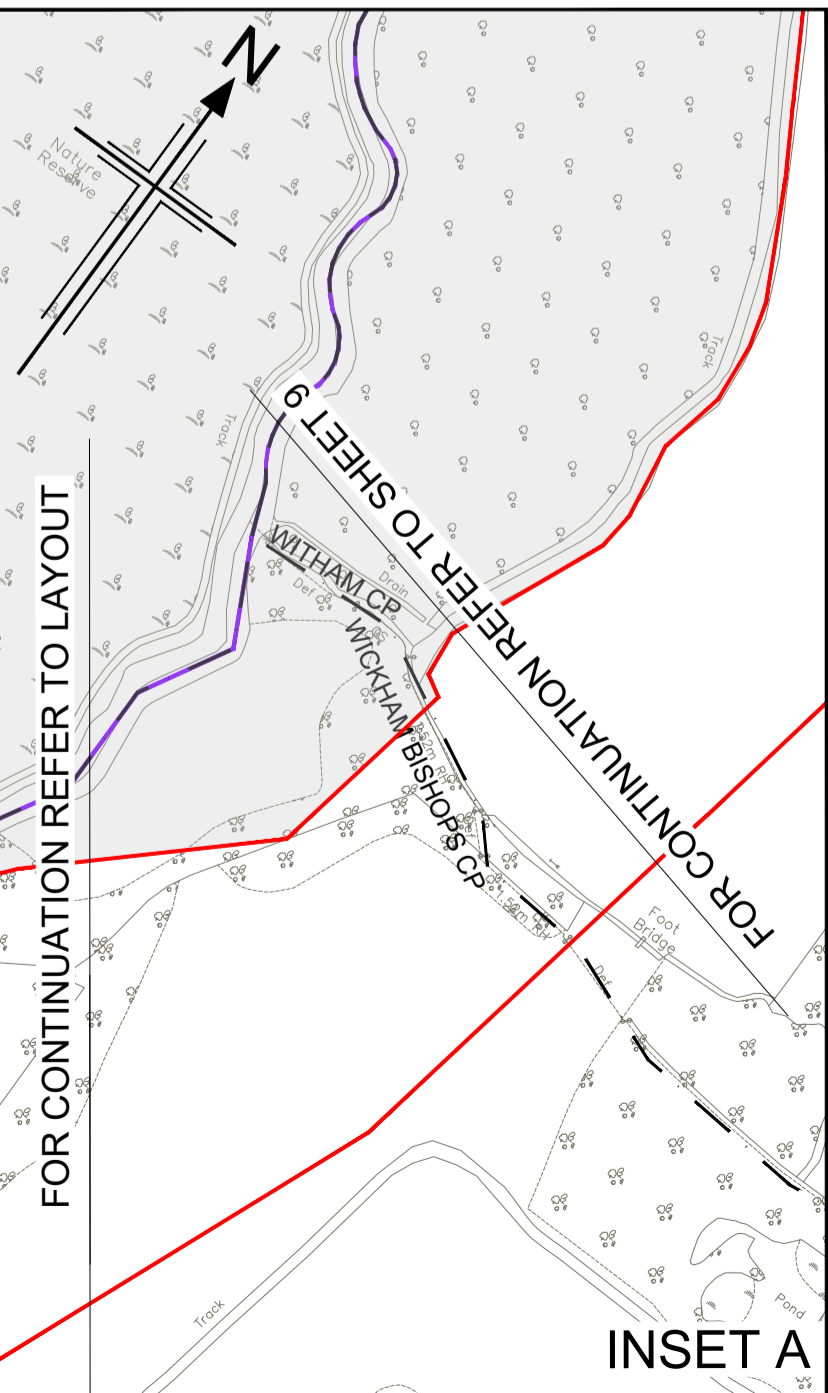
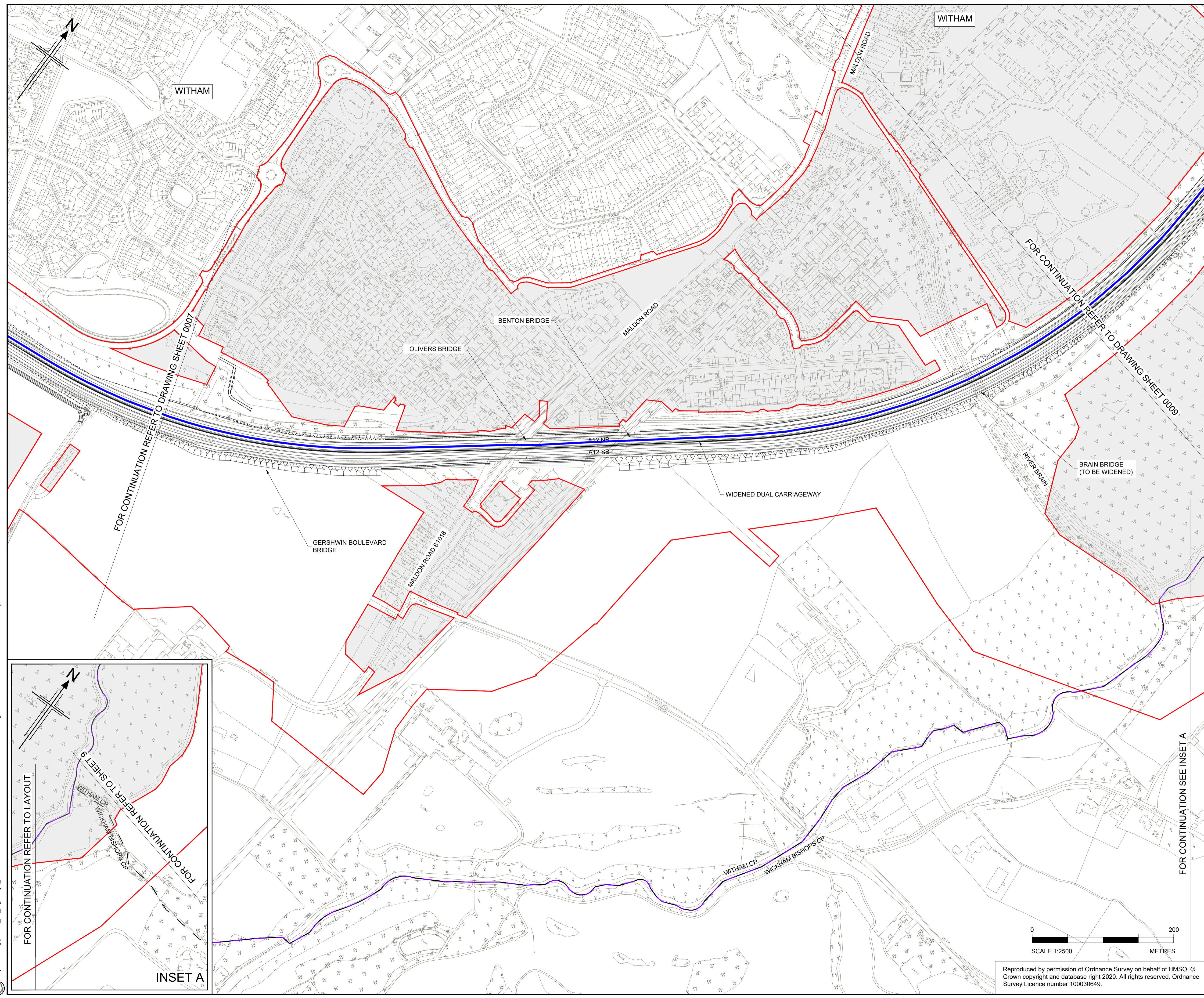
**Drawing title**  
**REVOCATION OF EXISTING TRAFFIC ORDERS SHEET 7 OF 21**

Regulation	REGULATION 5(2)(o)	
Purpose of issue	DCO APPLICATION	
State Code	Preliminary	
Project Stage	PCF 3	Drawing status
Scale at A1 (841x594mm)	1:2500	S4
Jacobs No.	B36601D1	Rev
Client no.	HE551497	P01

Drawing number: HE551497 - JAC - LDC - SCHW  
 Originator: JAC  
 Volume: -DR- C -0307  
 Location: SCHW  
 Type: -DR-  
 Role: C  
 Number: 0307

C:\working\jacobs\_uk\_highways\_ssa\d01554545\HE551497-LDC-SCHW-DR-C-0307.dwg - 09/08/2022 22:29:45 - A1Frame - KellyJE

Reproduced by permission of Ordnance Survey on behalf of HMSO. © Crown copyright and database right 2020. All rights reserved. Ordnance Survey Licence number 100030649.



- NOTES:**
- ALL DIMENSIONS ARE IN METRES UNLESS OTHERWISE STATED
  - THIS PLAN SHOULD BE READ IN CONJUNCTION WITH OTHER APPLICATION DOCUMENTS IN PARTICULAR SCHEDULE 3 OF THE DEVELOPMENT CONSENT ORDER (TR010060/APP/2.3)

- LEGEND:**
- EXISTING SPEED LIMIT ORDER TO BE AMENDED OR REVOKED
  - EXISTING CLEARWAY ORDER TO BE AMENDED OR REVOKED
  - EXISTING WAITING ORDER TO BE AMENDED OR REVOKED
  - EXISTING PARKING ORDER TO BE AMENDED OR REVOKED
  - EXISTING NO ENTRY ORDER TO BE AMENDED OR REVOKED
  - EXISTING WIDTH RESTRICTION ORDER TO BE AMENDED OR REVOKED
  - EXISTING PROHIBITED MOVEMENT RESTRICTION TO BE AMENDED OR REVOKED
  - REVOCATION OF EXISTING TRAFFIC ORDER REFERENCE LABEL
  - PARISH BOUNDARY
  - ADMINISTRATIVE BOUNDARY
  - ORDER LIMITS
  - LAND NOT INCLUDED WITHIN THE ORDER LIMIT

Rev	Rev. Date	Purpose of revision	Drawn	Checked	Rev'd	Appr'd
Development Consent Order Number:			Development Consent Order Drawing Number:			
TR010060			TR010060/APP/2.3.3			

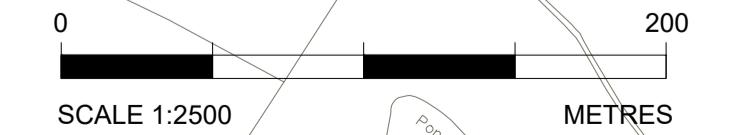


Client  
 Project  
**A12 CHELMSFORD TO A120 WIDENING SCHEME**

Drawing title  
**REVOCATION OF EXISTING TRAFFIC ORDERS SHEET 8 OF 21**

Regulation	REGULATION 5(2)(o)	
Purpose of issue	DCO APPLICATION	
State Code	Preliminary	
Project Stage	PCF 3	Drawing status
Scale at A1 (841x594mm)	1:2500	S4
Jacobs No.	B36601D1	Rev
Client no.	HE551497	P01

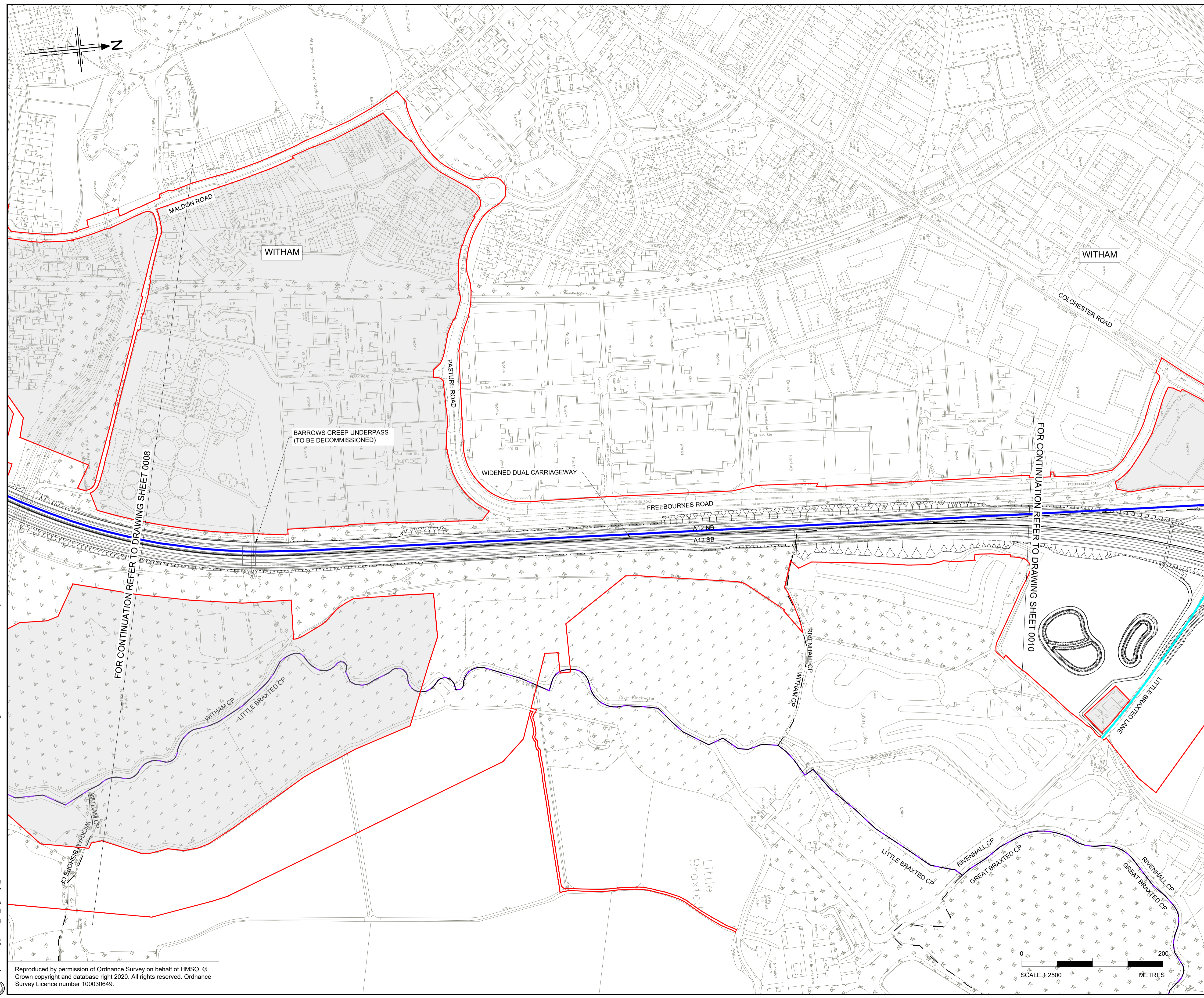
Drawing number  
**HE551497 - JAC - LDC - SCHW - DR - C - 0308**



Reproduced by permission of Ordnance Survey on behalf of HMSO. © Crown copyright and database right 2020. All rights reserved. Ordnance Survey Licence number 100030649.

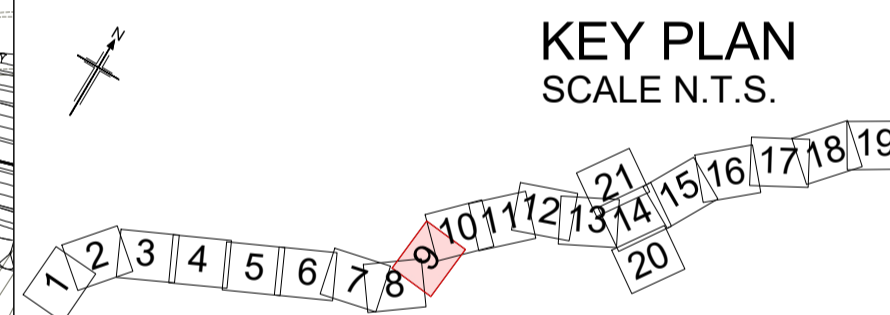
C:\working\jacobs\_uk\_highways\_ssa\d01554545HE551497-JAC-LDC-SCHW-DR-C-0308.dwg - 09/08/2022 22:30:59 - A1Frame - KellyJE





- NOTES:**
- ALL DIMENSIONS ARE IN METRES UNLESS OTHERWISE STATED
  - THIS PLAN SHOULD BE READ IN CONJUNCTION WITH OTHER APPLICATION DOCUMENTS IN PARTICULAR SCHEDULE 3 OF THE DEVELOPMENT CONSENT ORDER (TR010060/APP/2.3)

- LEGEND:**
- EXISTING SPEED LIMIT ORDER TO BE AMENDED OR REVOKED
  - EXISTING CLEARWAY ORDER TO BE AMENDED OR REVOKED
  - EXISTING WAITING ORDER TO BE AMENDED OR REVOKED
  - EXISTING PARKING ORDER TO BE AMENDED OR REVOKED
  - EXISTING NO ENTRY ORDER TO BE AMENDED OR REVOKED
  - EXISTING WIDTH RESTRICTION ORDER TO BE AMENDED OR REVOKED
  - EXISTING PROHIBITED MOVEMENT RESTRICTION TO BE AMENDED OR REVOKED
  - REVOCATION OF EXISTING TRAFFIC ORDER REFERENCE LABEL
  - PARISH BOUNDARY
  - ADMINISTRATIVE BOUNDARY
  - ORDER LIMITS
  - LAND NOT INCLUDED WITHIN THE ORDER LIMIT



P01	09/08/22	FINAL FOR DCO APPLICATION	JK	DB	CA	SG
Rev	Rev. Date	Purpose of revision	Drawn	Checked	Rev'd	Appr'd
Development Consent Order Number: TR010060			Development Consent Order Drawing Number: TR010060/APP/2.3.3			



Project  
**A12 CHELMSFORD TO A120 WIDENING SCHEME**

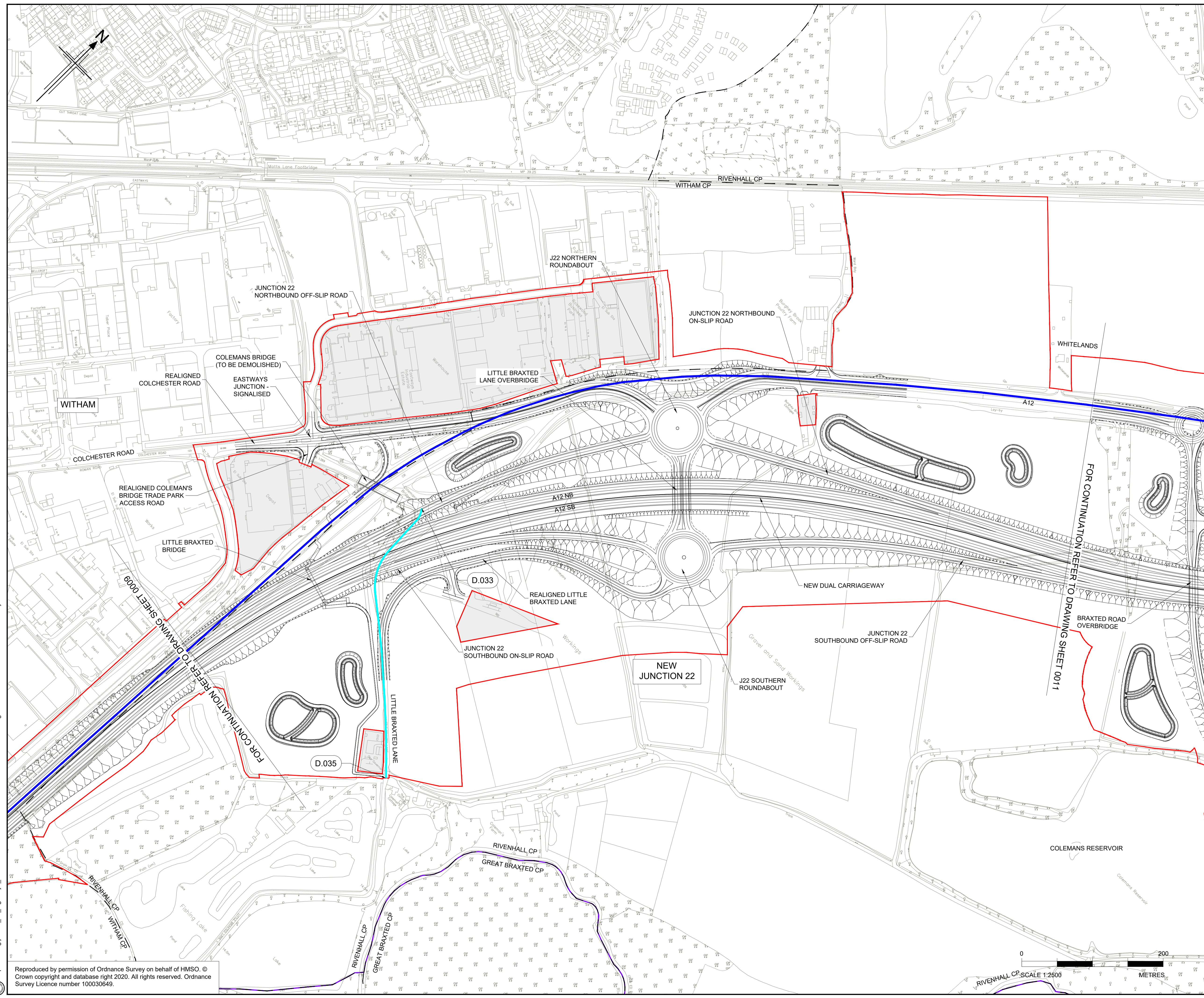
Drawing title  
**REVOCATION OF EXISTING TRAFFIC ORDERS SHEET 9 OF 21**

Regulation	REGULATION 5(2)(o)	
Purpose of issue	DCO APPLICATION	
State Code	Preliminary	
Project Stage	PCF 3	Drawing status
Scale at A1 (841x594mm)	1:2500	S4
Jacobs No.	B36601D1	Rev
Client no.	HE551497	P01

Drawing number	PIN	Originator	Volume
HE551497	JAC	LDC	-
Location	SCHW	Type	Role
			Number
			-DR- C -0309

C:\working\jacobs\_uk\_highways\_ssa\d0155451HE551497-JAC-LDC-SCHW-DR-C-0309.dwg - 09/08/2022 22:32:08 - A1Frame - KellyJE

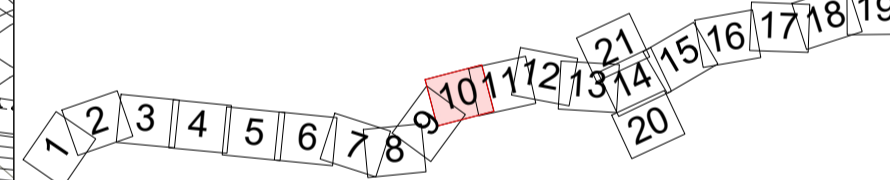
Reproduced by permission of Ordnance Survey on behalf of HMSO. © Crown copyright and database right 2020. All rights reserved. Ordnance Survey Licence number 100030649.



- NOTES:**
- ALL DIMENSIONS ARE IN METRES UNLESS OTHERWISE STATED
  - THIS PLAN SHOULD BE READ IN CONJUNCTION WITH OTHER APPLICATION DOCUMENTS IN PARTICULAR SCHEDULE 3 OF THE DEVELOPMENT CONSENT ORDER [TR010060/APP/2.3]

- LEGEND:**
- EXISTING SPEED LIMIT ORDER TO BE AMENDED OR REVOKED
  - EXISTING CLEARWAY ORDER TO BE AMENDED OR REVOKED
  - EXISTING WAITING ORDER TO BE AMENDED OR REVOKED
  - EXISTING PARKING ORDER TO BE AMENDED OR REVOKED
  - EXISTING NO ENTRY ORDER TO BE AMENDED OR REVOKED
  - EXISTING WIDTH RESTRICTION ORDER TO BE AMENDED OR REVOKED
  - EXISTING PROHIBITED MOVEMENT RESTRICTION TO BE AMENDED OR REVOKED
  - REVOCATION OF EXISTING TRAFFIC ORDER REFERENCE LABEL
  - PARISH BOUNDARY
  - ADMINISTRATIVE BOUNDARY
  - ORDER LIMITS
  - LAND NOT INCLUDED WITHIN THE ORDER LIMIT

**KEY PLAN**  
SCALE N.T.S.



P01	09/08/22	FINAL FOR DCO APPLICATION	JK	DB	CA	SG
Rev	Rev. Date	Purpose of revision	Drawn	Checked	Rev'd	Appr'd

Development Consent Order Number: TR010060  
 Development Consent Order Drawing Number: TR010060/APP/2.3.3



Client: national highways  
 Project: A12 CHELMSFORD TO A120 WIDENING SCHEME

**REVOCATION OF EXISTING TRAFFIC ORDERS**  
**SHEET 10 OF 21**

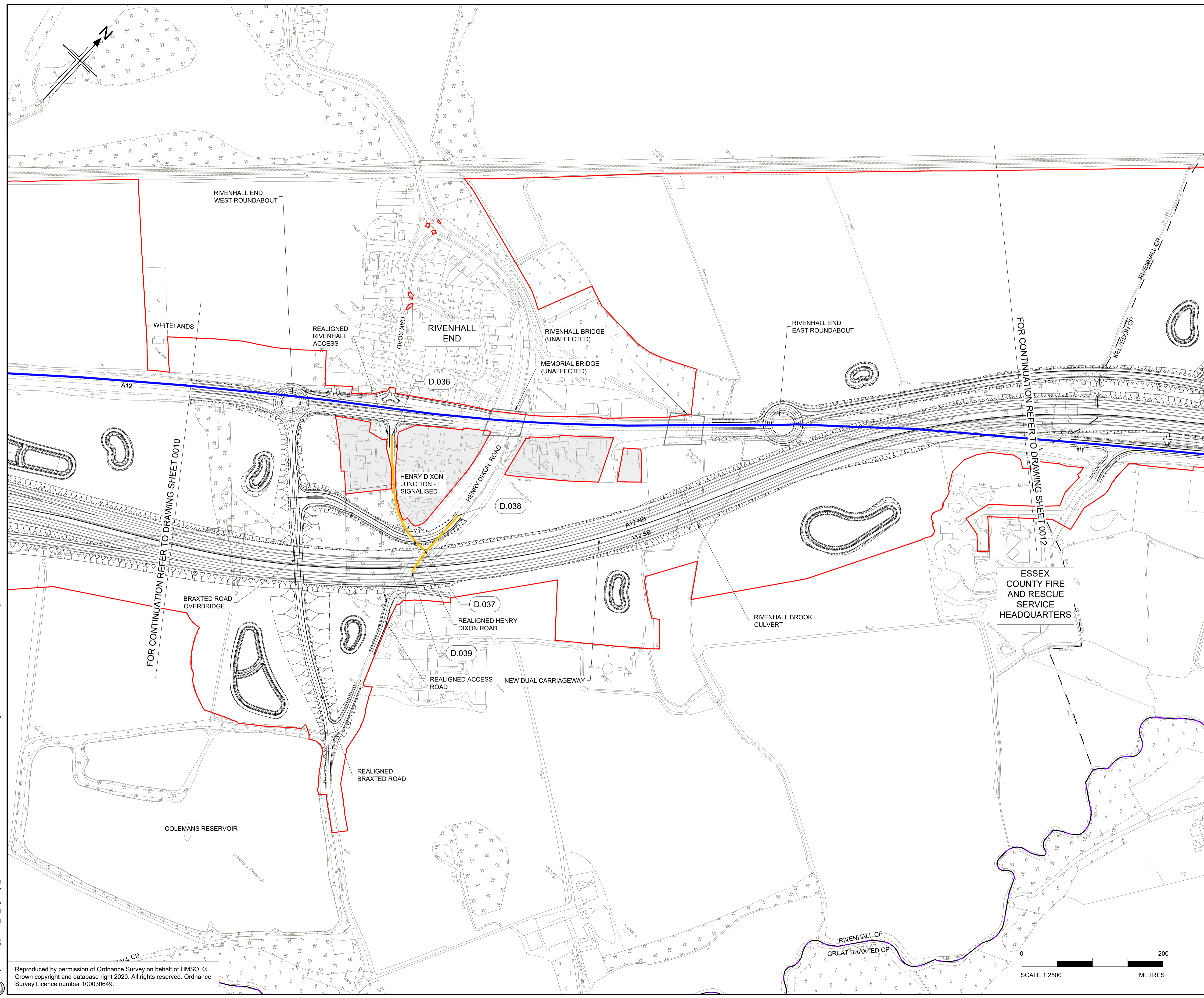
Regulation	REGULATION 5(2)(o)	
Purpose of issue	DCO APPLICATION	
State Code	Preliminary	
Project Stage	PCF 3	Drawing status
Scale at A1 (841x594mm)	1:2500	S4
Jacobs No.	B36601D1	Rev
Client no.	HE551497	P01

Drawing number: HE551497 - JAC - LDC - SCHW - DR - C - 0310  
 Originator: JAC  
 Volume: LDC - DR - C - 0310

C:\working\jacobs\_uk\_highways\_ssa\d0155545HE551497-LDC-SCHW-DR-C-0310.dwg - 09/08/2022 22:33:05 - A1Frame - KellyJE

Reproduced by permission of Ordnance Survey on behalf of HMSO. © Crown copyright and database right 2020. All rights reserved. Ordnance Survey Licence number 100030649.



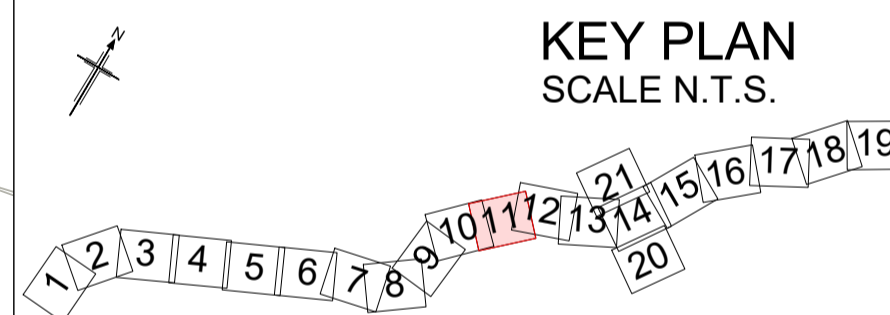


- NOTES:**
- ALL DIMENSIONS ARE IN METRES UNLESS OTHERWISE STATED
  - THIS PLAN SHOULD BE READ IN CONJUNCTION WITH OTHER APPLICATION DOCUMENTS IN PARTICULAR SCHEDULE 3 OF THE DEVELOPMENT CONSENT ORDER [TR010060/APP/2.3]

- LEGEND:**
- EXISTING SPEED LIMIT ORDER TO BE AMENDED OR REVOKED
  - EXISTING CLEARWAY ORDER TO BE AMENDED OR REVOKED
  - EXISTING WAITING ORDER TO BE AMENDED OR REVOKED
  - EXISTING PARKING ORDER TO BE AMENDED OR REVOKED
  - EXISTING NO ENTRY ORDER TO BE AMENDED OR REVOKED
  - EXISTING WIDTH RESTRICTION ORDER TO BE AMENDED OR REVOKED
  - EXISTING PROHIBITED MOVEMENT RESTRICTION TO BE AMENDED OR REVOKED
  - REVOCATION OF EXISTING TRAFFIC ORDER REFERENCE LABEL
  - PARISH BOUNDARY
  - ADMINISTRATIVE BOUNDARY
  - ORDER LIMITS
  - LAND NOT INCLUDED WITHIN THE ORDER LIMIT

FOR CONTINUATION REFER TO DRAWING SHEET 0010

FOR CONTINUATION REFER TO DRAWING SHEET 0012



P01	08/08/22	FINAL FOR DCO APPLICATION	JK	DB	CA	SG
Rev	Rev. Date	Purpose of revision	Drawn	Checked	Rev'd	Appr'd

Development Consent Order Number: TR010060  
 Development Consent Order Drawing Number: TR010060/APP/2.3.3



Project: A12 CHELMSFORD TO A120 WIDENING SCHEME

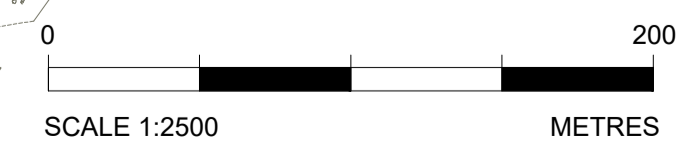
Drawing title: **REVOCATION OF EXISTING TRAFFIC ORDERS SHEET 11 OF 21**

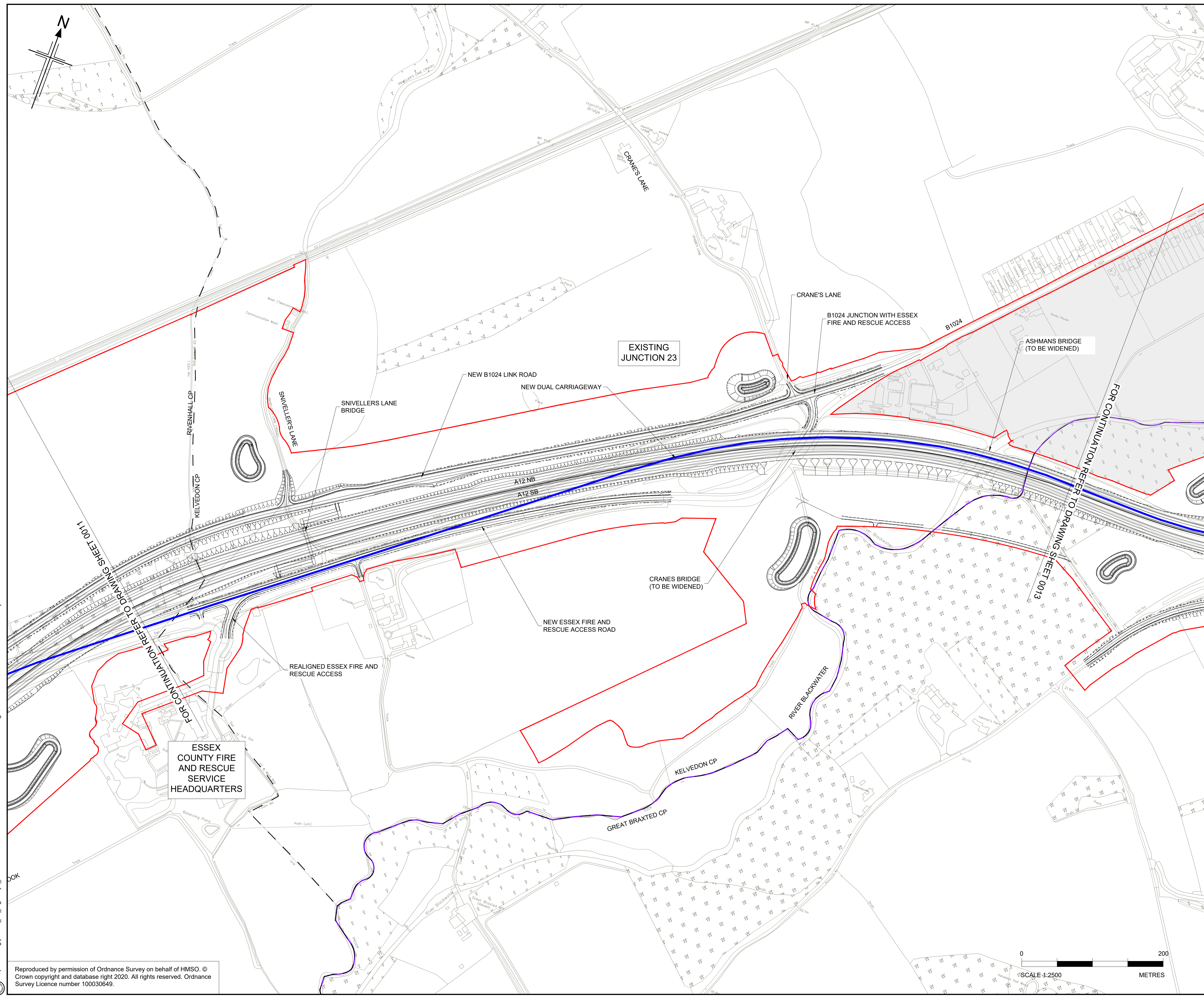
Regulation	REGULATION 5(2)(o)	
Purpose of issue	DCO APPLICATION	
State Code	Preliminary	
Project Stage	PCF 3	Drawing status
Scale at A1 (841x594mm)	1:2500	S4
Jacobs No.	B36601D1	Rev
Client no.	HE551497	P01

Drawing number: HE551497 - JAC - LDC - SCHW  
 Originator: JAC  
 Volume: -DR- C -0311  
 Location: SCHW  
 Type: -DR-  
 Role: C  
 Number: 0311

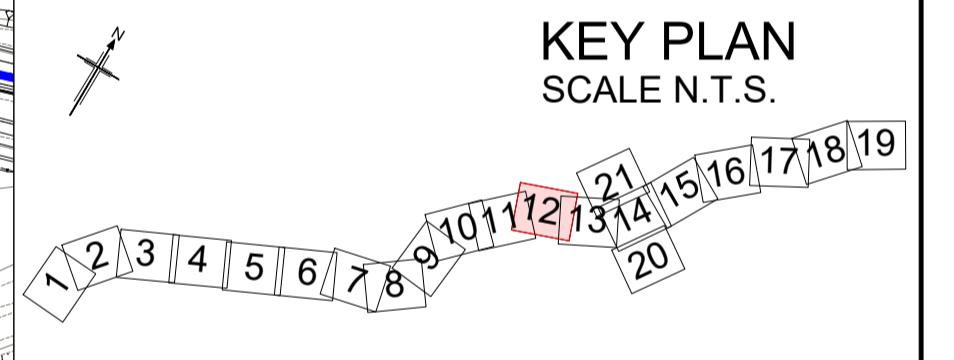
C:\working\jacobs\_uk\_highways\_ssa\015545\HE551497-LDC-SCHW-DR-C-0311.dwg - 09/08/2022 22:34:04 - A1Frame - KellyJE

Reproduced by permission of Ordnance Survey on behalf of HMSO. © Crown copyright and database right 2020. All rights reserved. Ordnance Survey Licence number 100030649.





- NOTES:**
- ALL DIMENSIONS ARE IN METRES UNLESS OTHERWISE STATED
  - THIS PLAN SHOULD BE READ IN CONJUNCTION WITH OTHER APPLICATION DOCUMENTS IN PARTICULAR SCHEDULE 3 OF THE DEVELOPMENT CONSENT ORDER (TR010060/APP/2.3)
- LEGEND:**
- EXISTING SPEED LIMIT ORDER TO BE AMENDED OR REVOKED
  - EXISTING CLEARWAY ORDER TO BE AMENDED OR REVOKED
  - EXISTING WAITING ORDER TO BE AMENDED OR REVOKED
  - EXISTING PARKING ORDER TO BE AMENDED OR REVOKED
  - EXISTING NO ENTRY ORDER TO BE AMENDED OR REVOKED
  - EXISTING WIDTH RESTRICTION ORDER TO BE AMENDED OR REVOKED
  - EXISTING PROHIBITED MOVEMENT RESTRICTION TO BE AMENDED OR REVOKED
  - REVOCATION OF EXISTING TRAFFIC ORDER REFERENCE LABEL
  - PARISH BOUNDARY
  - ADMINISTRATIVE BOUNDARY
  - ORDER LIMITS
  - LAND NOT INCLUDED WITHIN THE ORDER LIMIT



P01	08/08/22	FINAL FOR DCO APPLICATION	JK	DB	CA	SG
Rev	Rev. Date	Purpose of revision	Drawn	Checked	Rev'd	Appr'd

Development Consent Order Number: TR010060  
 Development Consent Order Drawing Number: TR010060/APP/2.3.3



Project: A12 CHELMSFORD TO A120 WIDENING SCHEME

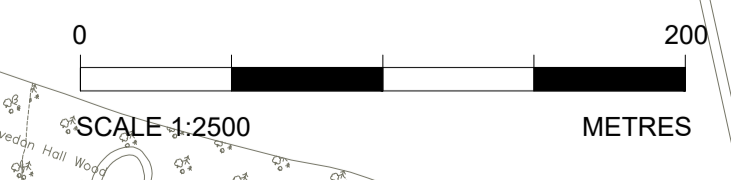
Drawing title: **REVOCATION OF EXISTING TRAFFIC ORDERS SHEET 12 OF 21**

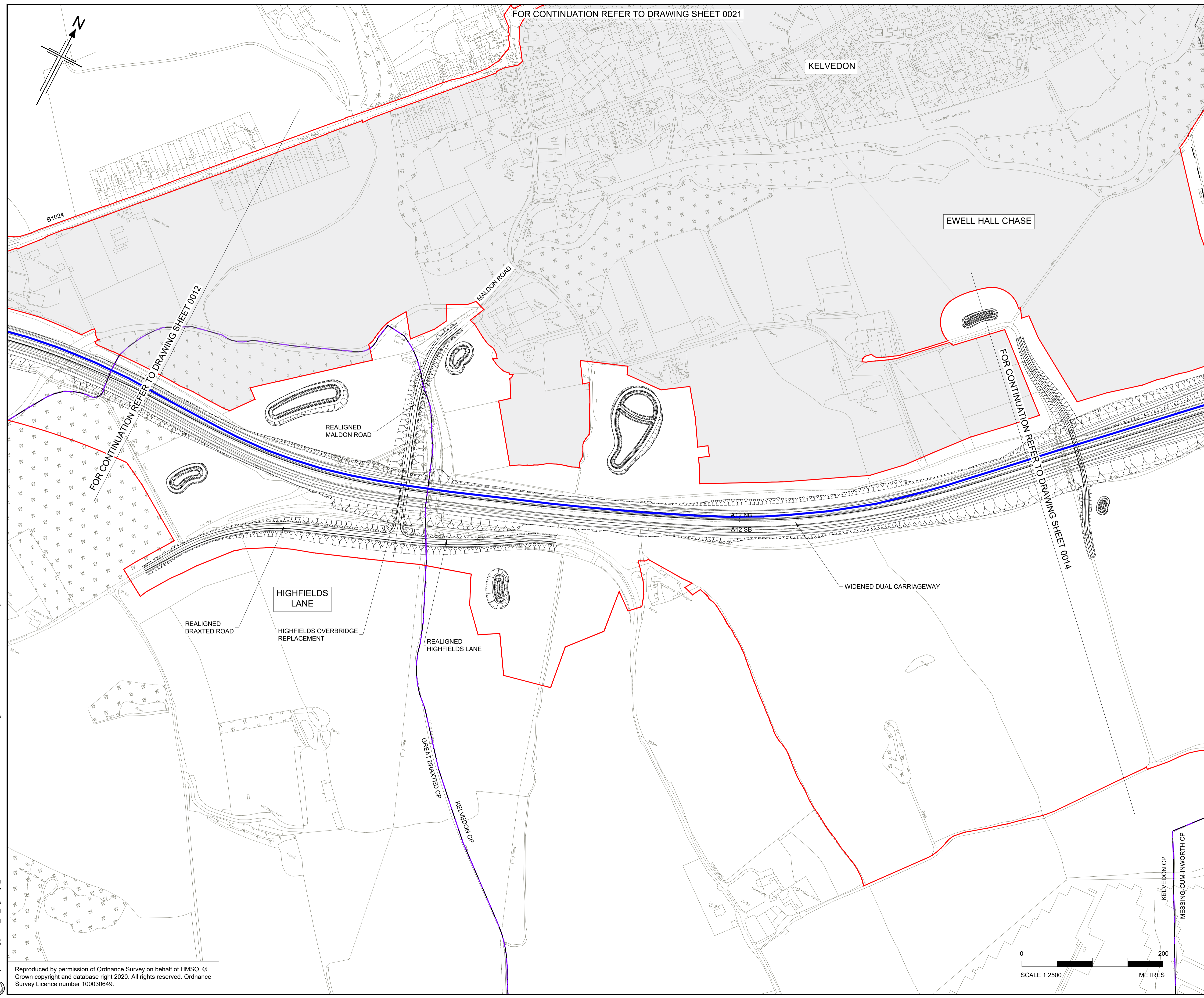
Regulation	REGULATION 5(2)(o)	
Purpose of issue	DCO APPLICATION	
State Code	Preliminary	
Project Stage	PCF 3	Drawing status
Scale at A1 (841x594mm)	1:2500	S4
Jacobs No.	B36601D1	Rev
Client no.	HE551497	P01

Drawing number: HE551497 - JAC - LDC - SCHW - DR - C - 0312  
 Originator: JAC  
 Volume: LDC - DR - C - 0312

C:\working\jacobs\_uk\_highways\_ssa\d01554545HE551497-JAC-LDC-SCHW-DR-C-0312.dwg - 09/08/2022 22:34:58 - A1Frame - KellyJE

Reproduced by permission of Ordnance Survey on behalf of HMSO. © Crown copyright and database right 2020. All rights reserved. Ordnance Survey Licence number 100030649.





FOR CONTINUATION REFER TO DRAWING SHEET 0021

KELVEDON

EWELL HALL CHASE

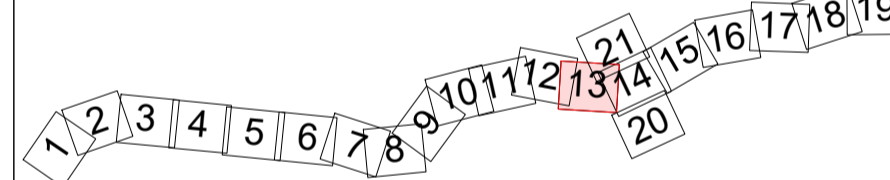
FOR CONTINUATION REFER TO DRAWING SHEET 0012

FOR CONTINUATION REFER TO DRAWING SHEET 0014

- NOTES:**
- ALL DIMENSIONS ARE IN METRES UNLESS OTHERWISE STATED
  - THIS PLAN SHOULD BE READ IN CONJUNCTION WITH OTHER APPLICATION DOCUMENTS IN PARTICULAR SCHEDULE 3 OF THE DEVELOPMENT CONSENT ORDER [TR010060/APP/2.3]

- LEGEND:**
- EXISTING SPEED LIMIT ORDER TO BE AMENDED OR REVOKED
  - EXISTING CLEARWAY ORDER TO BE AMENDED OR REVOKED
  - EXISTING WAITING ORDER TO BE AMENDED OR REVOKED
  - EXISTING PARKING ORDER TO BE AMENDED OR REVOKED
  - EXISTING NO ENTRY ORDER TO BE AMENDED OR REVOKED
  - EXISTING WIDTH RESTRICTION ORDER TO BE AMENDED OR REVOKED
  - EXISTING PROHIBITED MOVEMENT RESTRICTION TO BE AMENDED OR REVOKED
  - REVOCATION OF EXISTING TRAFFIC ORDER REFERENCE LABEL
  - PARISH BOUNDARY
  - ADMINISTRATIVE BOUNDARY
  - ORDER LIMITS
  - LAND NOT INCLUDED WITHIN THE ORDER LIMIT

KEY PLAN  
SCALE N.T.S.



Rev	Rev. Date	Purpose of revision	Drawn	Checked	Rev'd	Appr'd
P01	08/08/22	FINAL FOR DCO APPLICATION	JK	DB	CA	SG

Development Consent Order Number: TR010060  
Development Consent Order Drawing Number: TR010060/APP/2.3.3

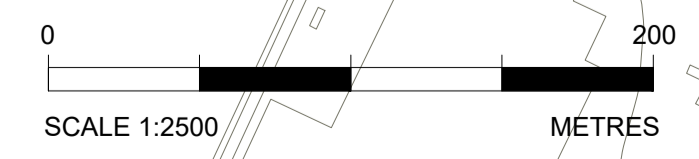


Project: A12 CHELMSFORD TO A120 WIDENING SCHEME

Drawing title: **REVOCATION OF EXISTING TRAFFIC ORDERS SHEET 13 OF 21**

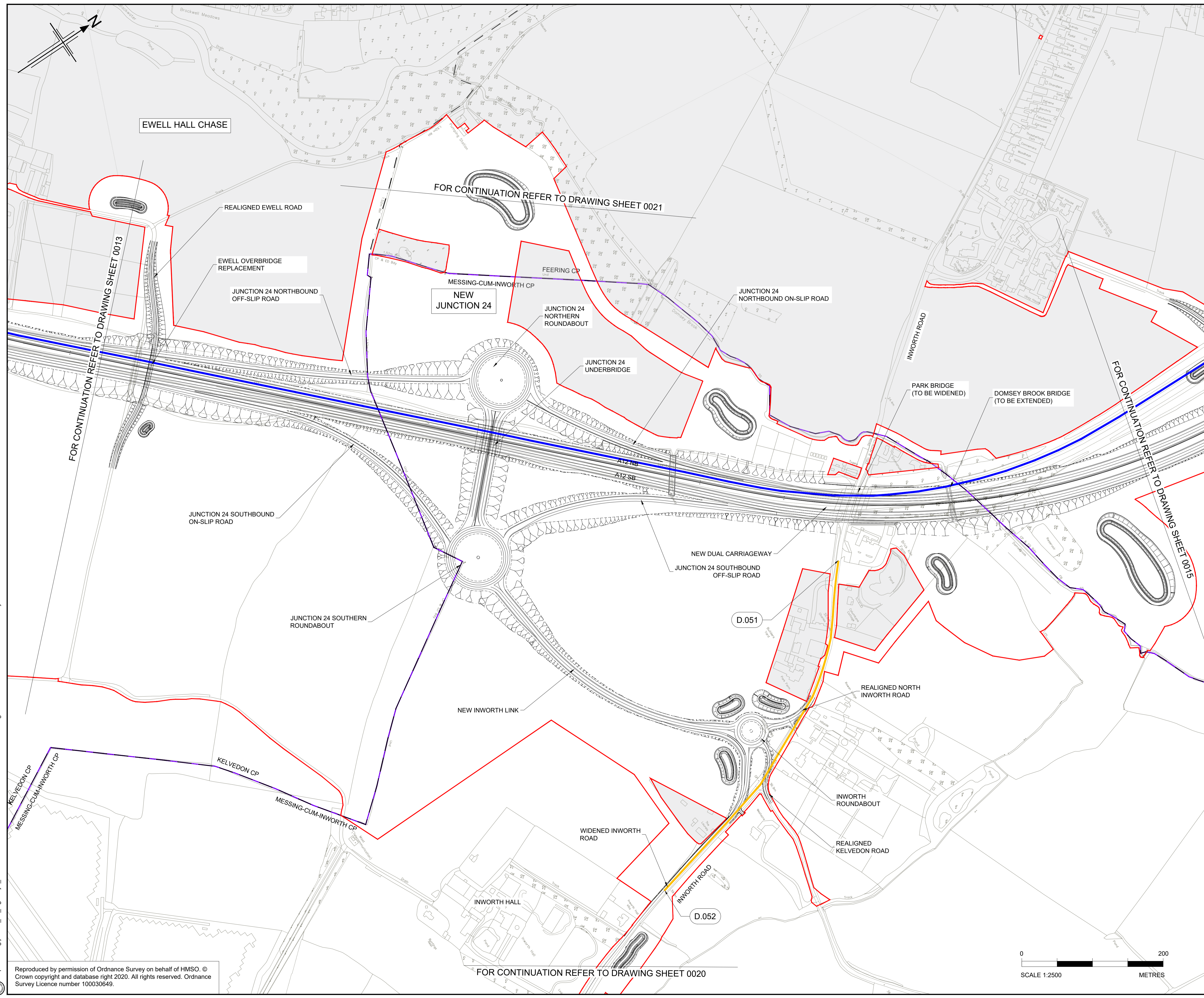
Regulation	REGULATION 5(2)(o)	
Purpose of issue	DCO APPLICATION	
State Code	Preliminary	
Project Stage	PCF 3	Drawing status
Scale at A1 (841x594mm)	1:2500	S4
Jacobs No.	B36601D1	Rev
Client no.	HE551497	P01

Drawing number: HE551497 - JAC - LDC - SCHW - DR - C - 0313  
PIN: JAC - LDC - SCHW  
Originator: JAC - LDC - SCHW  
Volume: - DR - C - 0313  
Location: - DR - C - 0313  
Type: - DR - C - 0313  
Role: - DR - C - 0313  
Number: - DR - C - 0313



C:\working\jacobs\_uk\_highways\_ssa\01554545HE551497-JAC-LDC-SCHW-DR-C-0313.dwg - 09/08/2022 22:36:00 - A1Frame - KellyJE

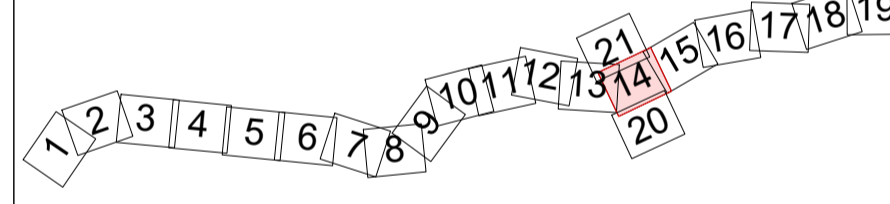
Reproduced by permission of Ordnance Survey on behalf of HMSO. © Crown copyright and database right 2020. All rights reserved. Ordnance Survey Licence number 100030649.



- NOTES:**
- ALL DIMENSIONS ARE IN METRES UNLESS OTHERWISE STATED
  - THIS PLAN SHOULD BE READ IN CONJUNCTION WITH OTHER APPLICATION DOCUMENTS IN PARTICULAR SCHEDULE 3 OF THE DEVELOPMENT CONSENT ORDER [TR010060/APP/2.3]

- LEGEND:**
- EXISTING SPEED LIMIT ORDER TO BE AMENDED OR REVOKED
  - EXISTING CLEARWAY ORDER TO BE AMENDED OR REVOKED
  - EXISTING WAITING ORDER TO BE AMENDED OR REVOKED
  - EXISTING PARKING ORDER TO BE AMENDED OR REVOKED
  - EXISTING NO ENTRY ORDER TO BE AMENDED OR REVOKED
  - EXISTING WIDTH RESTRICTION ORDER TO BE AMENDED OR REVOKED
  - EXISTING PROHIBITED MOVEMENT RESTRICTION TO BE AMENDED OR REVOKED
  - REVOCATION OF EXISTING TRAFFIC ORDER REFERENCE LABEL
  - PARISH BOUNDARY
  - ADMINISTRATIVE BOUNDARY
  - ORDER LIMITS
  - LAND NOT INCLUDED WITHIN THE ORDER LIMIT

**KEY PLAN**  
SCALE N.T.S.



Rev	Rev. Date	Purpose of revision	Drawn	Checked	Rev'd	Appr'd
P01	09/08/22	FINAL FOR DCO APPLICATION	JK	DB	CA	SG

Development Consent Order Number: TR010060  
 Development Consent Order Drawing Number: TR010060/APP/2.3.3

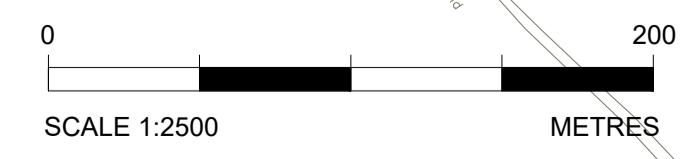


Project: **A12 CHELMSFORD TO A120 WIDENING SCHEME**

**REVOCATION OF EXISTING TRAFFIC ORDERS**  
SHEET 14 OF 21

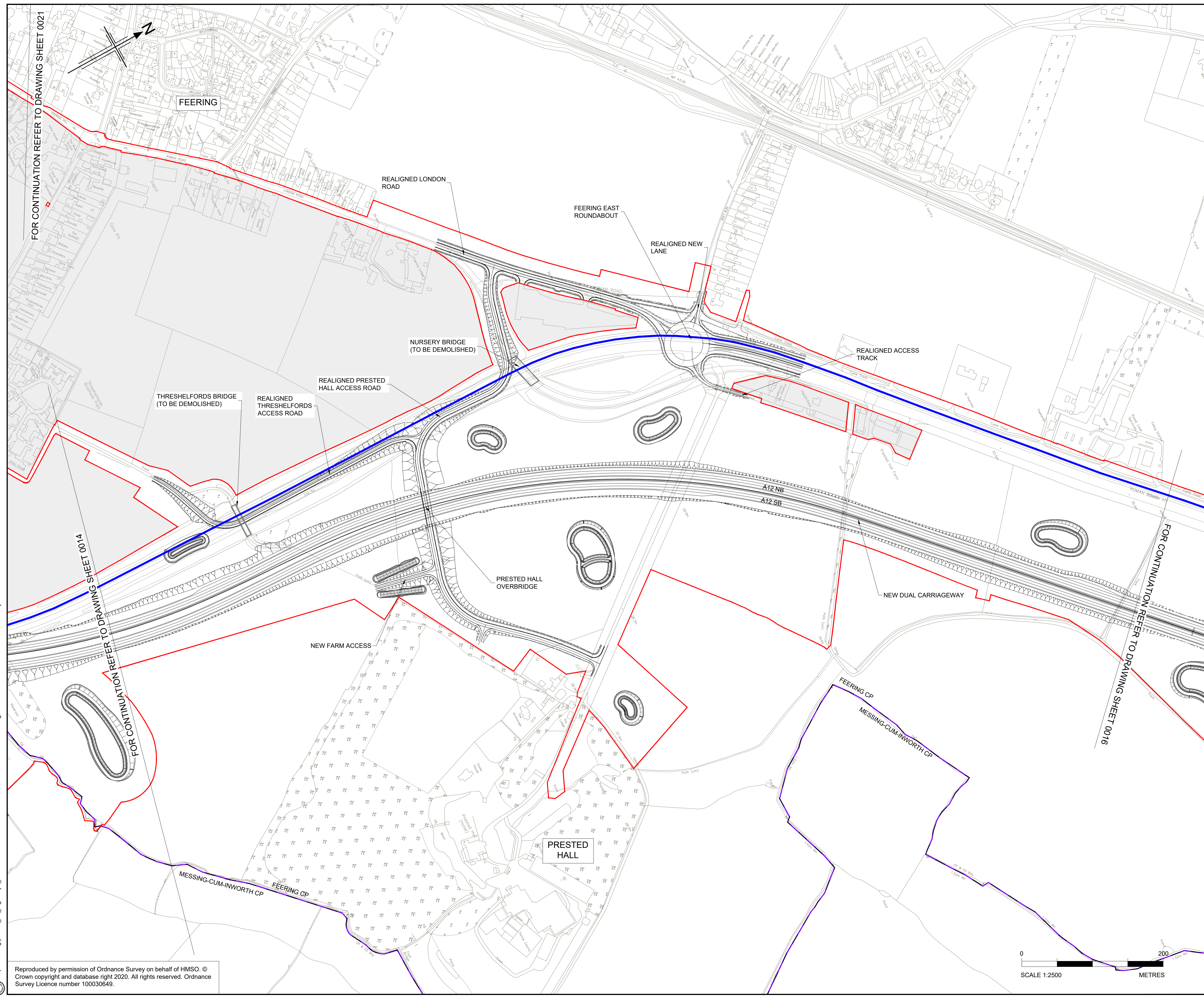
Regulation	REGULATION 5(2)(o)		
Purpose of issue	DCO APPLICATION		
State Code	Preliminary		
Project Stage	PCF 3	Drawing status	S4
Scale at A1 (841x594mm)	1:2500	Rev	P01
Jacobs No.	B36601D1	Client no.	HE551497

Drawing number: **HE551497** | Originator: **JAC** | Volume: **- LDC -**  
 Location: **SCHW** | Type: **-DR-** | Role: **C** | Number: **0314**



C:\working\jacobs\_uk\_highways\_ssa\d01554545\HE551497-JAC-LDC-SCHW-DR-C-0314.dwg - 09/08/2022 22:57:32 - A1Frame - KellyJE

Reproduced by permission of Ordnance Survey on behalf of HMSO. © Crown copyright and database right 2020. All rights reserved. Ordnance Survey Licence number 100030649.

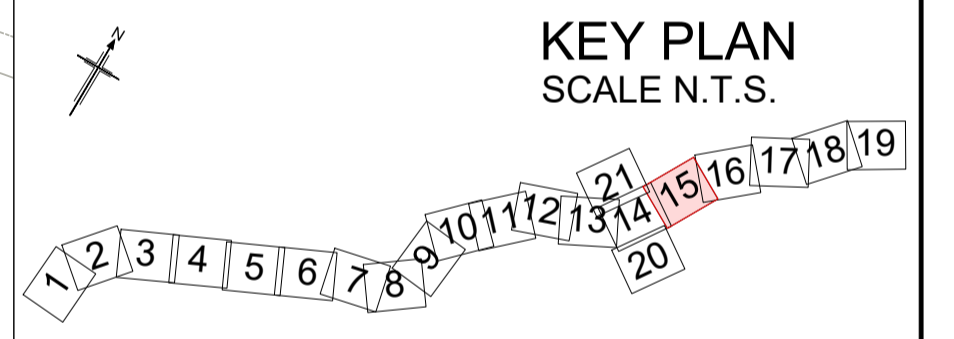


- NOTES:**
- ALL DIMENSIONS ARE IN METRES UNLESS OTHERWISE STATED
  - THIS PLAN SHOULD BE READ IN CONJUNCTION WITH OTHER APPLICATION DOCUMENTS IN PARTICULAR SCHEDULE 3 OF THE DEVELOPMENT CONSENT ORDER [TR010060/APP/2.3]
- LEGEND:**
- EXISTING SPEED LIMIT ORDER TO BE AMENDED OR REVOKED
  - EXISTING CLEARWAY ORDER TO BE AMENDED OR REVOKED
  - EXISTING WAITING ORDER TO BE AMENDED OR REVOKED
  - EXISTING PARKING ORDER TO BE AMENDED OR REVOKED
  - EXISTING NO ENTRY ORDER TO BE AMENDED OR REVOKED
  - EXISTING WIDTH RESTRICTION ORDER TO BE AMENDED OR REVOKED
  - EXISTING PROHIBITED MOVEMENT RESTRICTION TO BE AMENDED OR REVOKED
  - REVOCATION OF EXISTING TRAFFIC ORDER REFERENCE LABEL
  - PARISH BOUNDARY
  - ADMINISTRATIVE BOUNDARY
  - ORDER LIMITS
  - LAND NOT INCLUDED WITHIN THE ORDER LIMIT

FOR CONTINUATION REFER TO DRAWING SHEET 0021

FOR CONTINUATION REFER TO DRAWING SHEET 0014

FOR CONTINUATION REFER TO DRAWING SHEET 0016



P01	08/08/22	FINAL FOR DCO APPLICATION	JK	DB	CA	SG
Rev	Rev. Date	Purpose of revision	Drawn	Checked	Rev'd	Apprv'd
Development Consent Order Number:			Development Consent Order Drawing Number:			
TR010060			TR010060/APP/2.3.3			

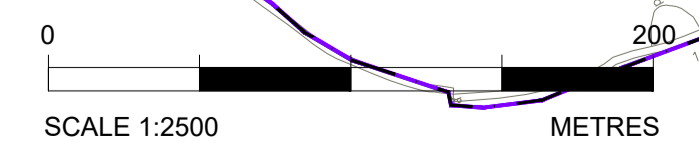


Project  
A12 CHELMSFORD TO A120 WIDENING SCHEME

Drawing title  
**REVOCATION OF EXISTING TRAFFIC ORDERS SHEET 15 OF 21**

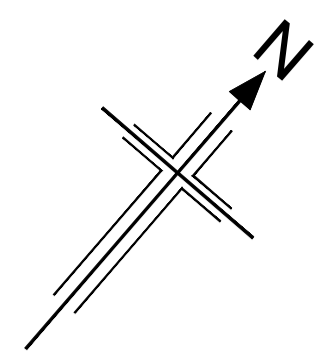
Regulation	REGULATION 5(2)(o)	
Purpose of issue	DCO APPLICATION	
State Code	Preliminary	
Project Stage	PCF 3	Drawing status
Scale at A1 (841x594mm)	1:2500	S4
Jacobs No.	B36601D1	Rev
Client no.	HE551497	P01

Drawing number	PIN	Originator	Volume
HE551497	JAC	LDC	-
Location	SCHW	Type	Role
			Number
			-DR- C -0315



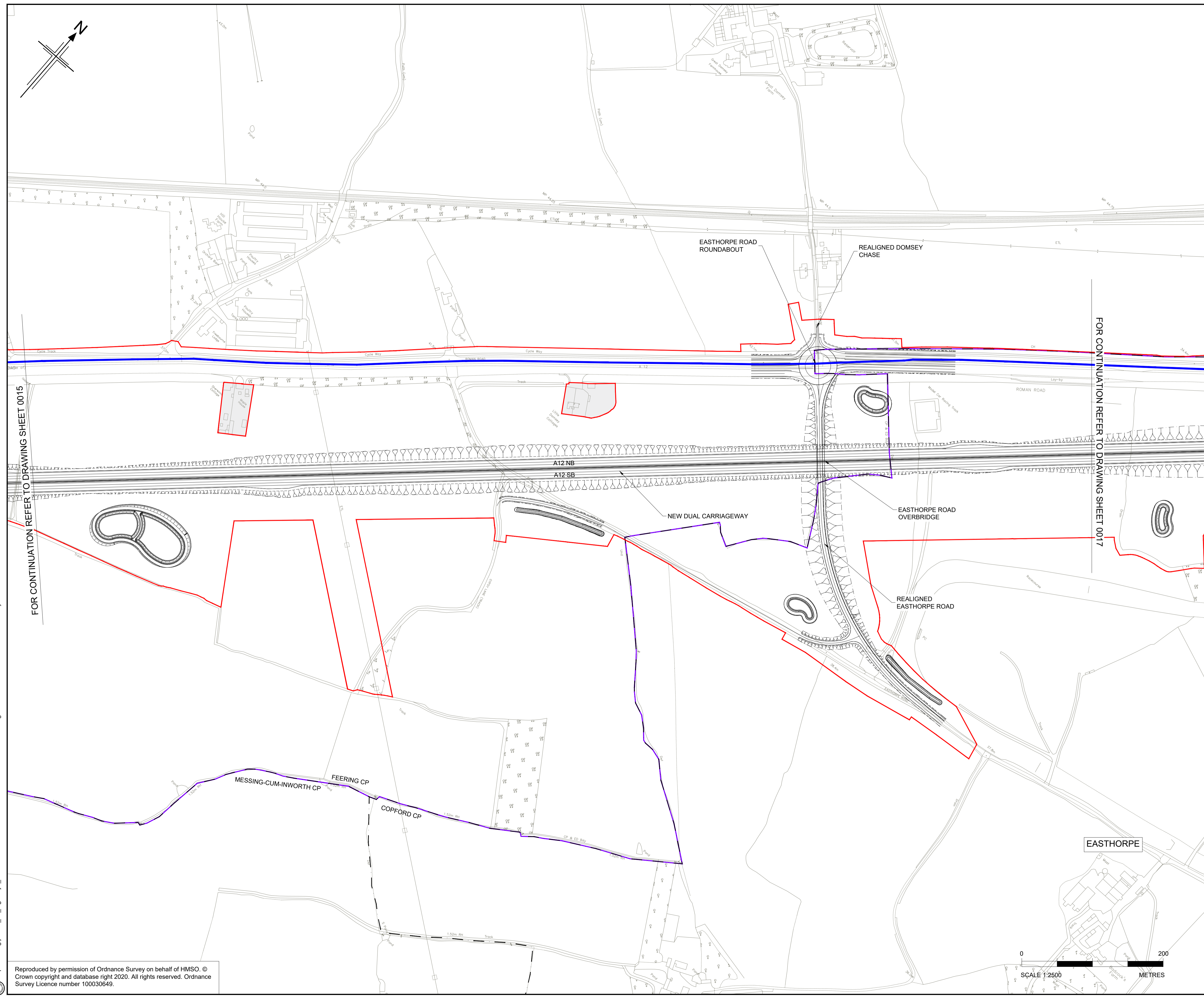
C:\working\jacobs\_uk\_highways\_ssa\d01554545\HE551497-LDC-SCHW-DR-C-0315.dwg - 09/08/2022 22:37:32 - A1Frame - KellyJE

Reproduced by permission of Ordnance Survey on behalf of HMSO. © Crown copyright and database right 2020. All rights reserved. Ordnance Survey Licence number 100030649.



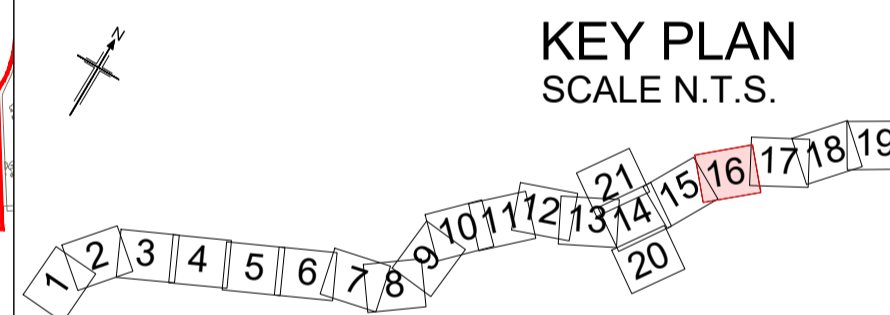
- NOTES:**
- ALL DIMENSIONS ARE IN METRES UNLESS OTHERWISE STATED
  - THIS PLAN SHOULD BE READ IN CONJUNCTION WITH OTHER APPLICATION DOCUMENTS IN PARTICULAR SCHEDULE 3 OF THE DEVELOPMENT CONSENT ORDER [TR010060/APP/2.3]

- LEGEND:**
- EXISTING SPEED LIMIT ORDER TO BE AMENDED OR REVOKED
  - EXISTING CLEARWAY ORDER TO BE AMENDED OR REVOKED
  - EXISTING WAITING ORDER TO BE AMENDED OR REVOKED
  - EXISTING PARKING ORDER TO BE AMENDED OR REVOKED
  - EXISTING NO ENTRY ORDER TO BE AMENDED OR REVOKED
  - EXISTING WIDTH RESTRICTION ORDER TO BE AMENDED OR REVOKED
  - EXISTING PROHIBITED MOVEMENT RESTRICTION TO BE AMENDED OR REVOKED
  - REVOCATION OF EXISTING TRAFFIC ORDER REFERENCE LABEL
  - PARISH BOUNDARY
  - ADMINISTRATIVE BOUNDARY
  - ORDER LIMITS
  - LAND NOT INCLUDED WITHIN THE ORDER LIMIT



FOR CONTINUATION REFER TO DRAWING SHEET 0015

FOR CONTINUATION REFER TO DRAWING SHEET 0017



P01	08/08/22	FINAL FOR DCO APPLICATION	JK	DB	CA	SG
Rev	Rev. Date	Purpose of revision	Drawn	Checked	Rev'd	Appr'd

Development Consent Order Number:	Development Consent Order Drawing Number:
TR010060	TR010060/APP/2.3.3



**Project**  
A12 CHELMSFORD TO A120 WIDENING SCHEME

**Drawing title**  
REVOCATION OF EXISTING TRAFFIC ORDERS  
SHEET 16 OF 21

Regulation	REGULATION 5(2)(o)	
Purpose of issue	DCO APPLICATION	
State Code	Preliminary	
Project Stage	PCF 3	Drawing status
Scale at A1 (841x594mm)	1:2500	S4
Jacobs No.	B36601D1	Rev
Client no.	HE551497	P01

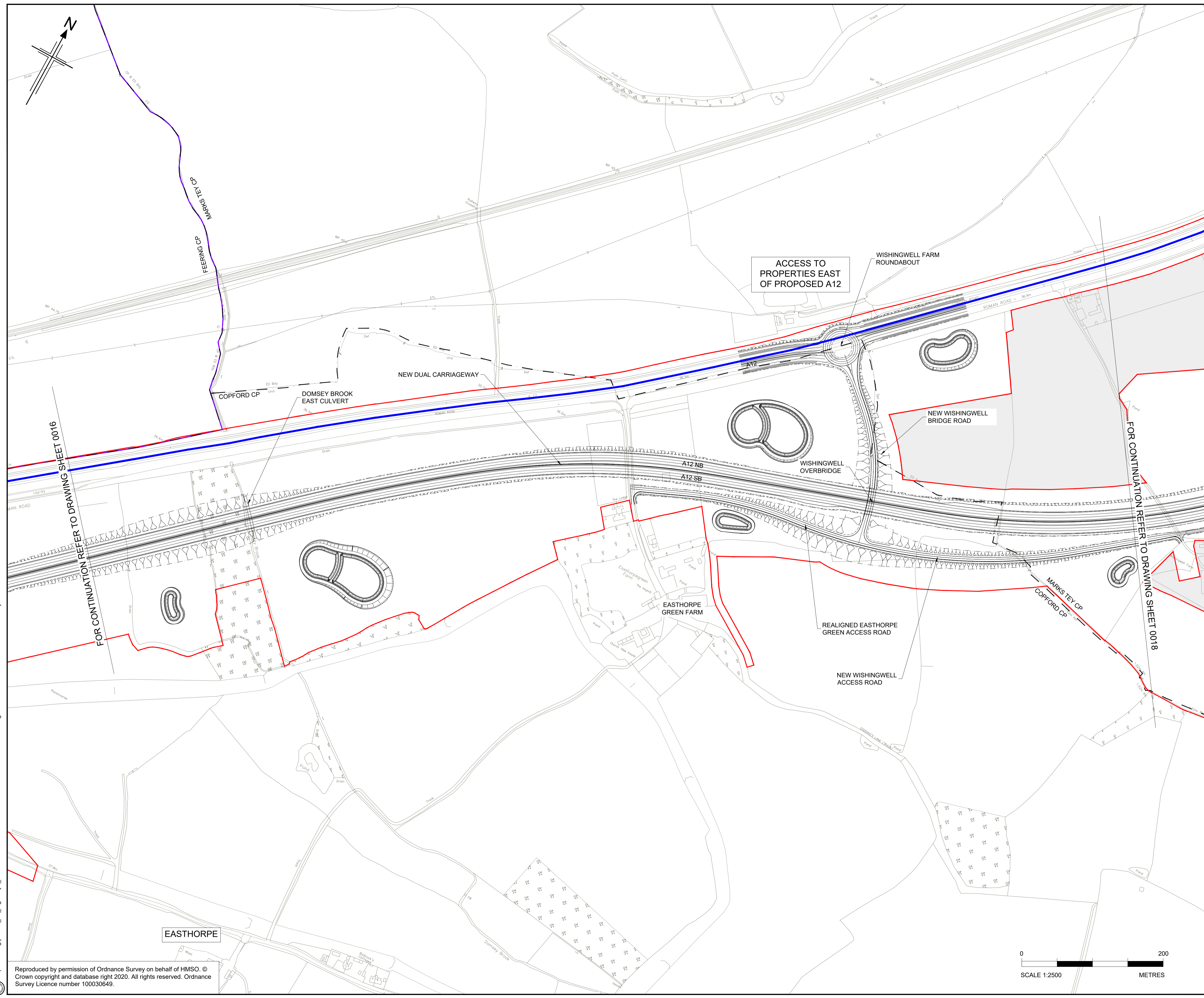
Drawing number	PIN	Originator	Volume
HE551497	JAC	LDC	-
Location	Type	Role	Number
SCHW	-DR-	C	0316



C:\working\jacobs\_uk\_highways\_ssa\d01554545\HE551497-LDC-SCHW-DR-C-0316.dwg - 09/08/2022 22:38:22 - A1Frame - KellyJE

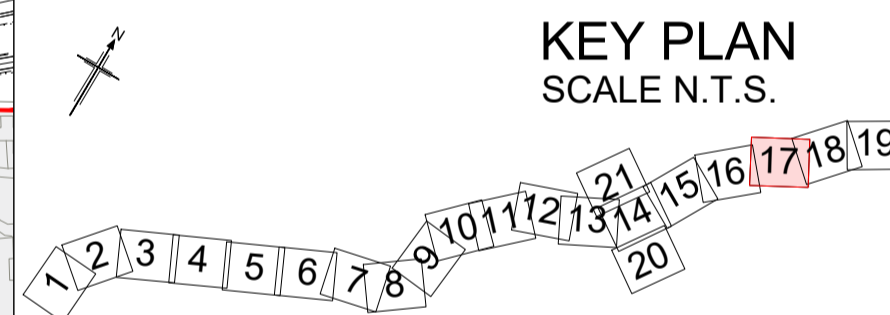
Reproduced by permission of Ordnance Survey on behalf of HMSO. © Crown copyright and database right 2020. All rights reserved. Ordnance Survey Licence number 100030649.





- NOTES:**
- ALL DIMENSIONS ARE IN METRES UNLESS OTHERWISE STATED
  - THIS PLAN SHOULD BE READ IN CONJUNCTION WITH OTHER APPLICATION DOCUMENTS IN PARTICULAR SCHEDULE 3 OF THE DEVELOPMENT CONSENT ORDER [TR010060/APP/2.3]

- LEGEND:**
- EXISTING SPEED LIMIT ORDER TO BE AMENDED OR REVOKED
  - EXISTING CLEARWAY ORDER TO BE AMENDED OR REVOKED
  - EXISTING WAITING ORDER TO BE AMENDED OR REVOKED
  - EXISTING PARKING ORDER TO BE AMENDED OR REVOKED
  - EXISTING NO ENTRY ORDER TO BE AMENDED OR REVOKED
  - EXISTING WIDTH RESTRICTION ORDER TO BE AMENDED OR REVOKED
  - ↶ EXISTING PROHIBITED MOVEMENT RESTRICTION TO BE AMENDED OR REVOKED
  - - - REVOCATION OF EXISTING TRAFFIC ORDER REFERENCE LABEL
  - - - PARISH BOUNDARY
  - ADMINISTRATIVE BOUNDARY
  - ORDER LIMITS
  - LAND NOT INCLUDED WITHIN THE ORDER LIMIT



P01	08/08/22	FINAL FOR DCO APPLICATION	JK	DB	CA	SG
Rev	Rev. Date	Purpose of revision	Drawn	Checked	Rev'd	Appr'd

Development Consent Order Number:	Development Consent Order Drawing Number:
TR010060	TR010060/APP/2.3.3

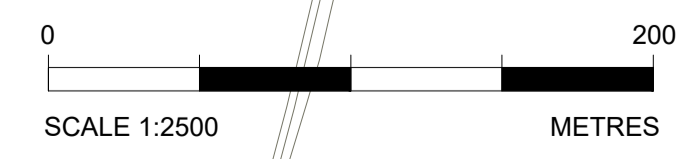


Project  
A12 CHELMSFORD TO A120 WIDENING SCHEME

Drawing title  
**REVOCATION OF EXISTING TRAFFIC ORDERS SHEET 17 OF 21**

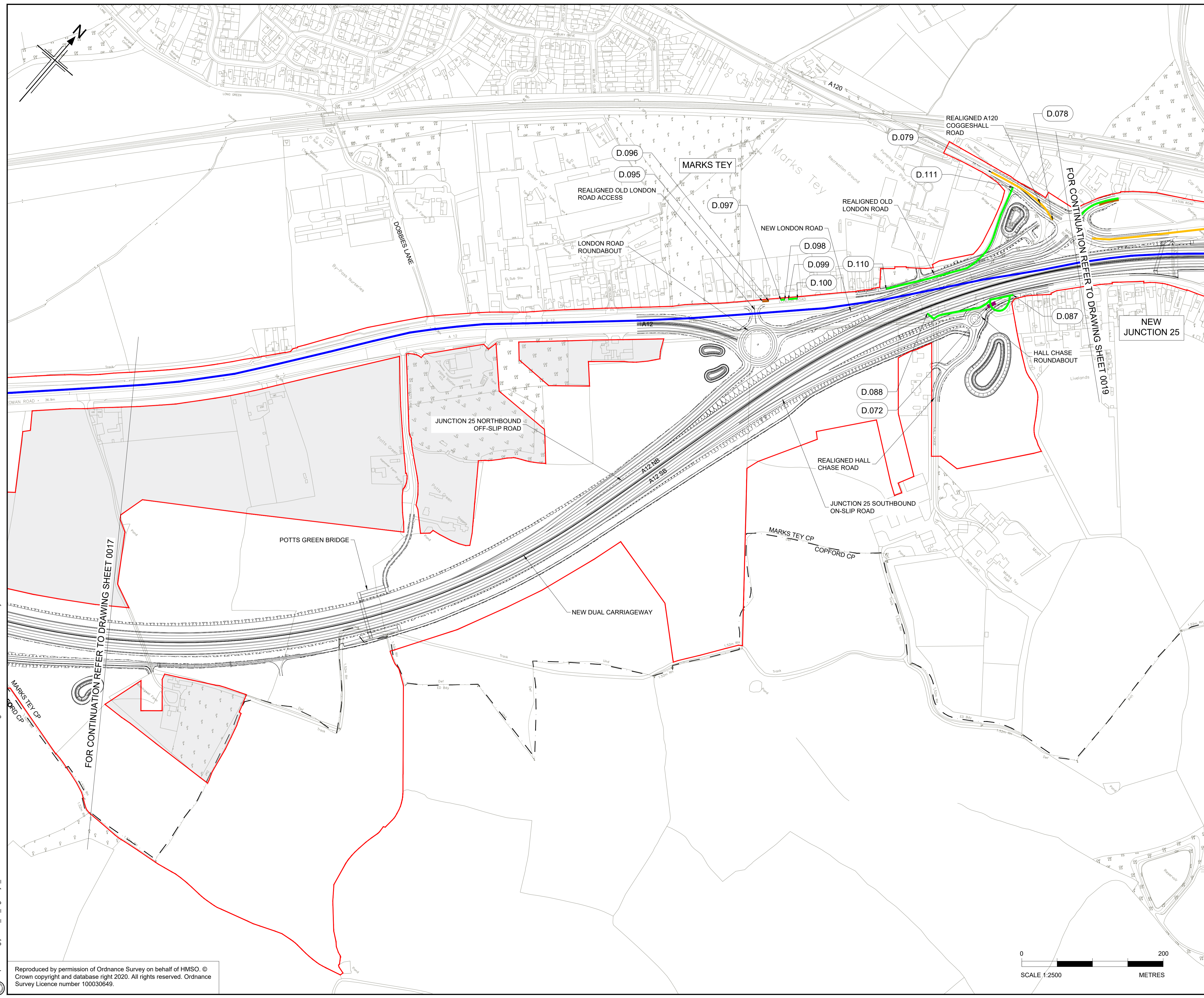
Regulation	REGULATION 5(2)(o)	
Purpose of issue	DCO APPLICATION	
State Code	Preliminary	
Project Stage	PCF 3	Drawing status
Scale at A1 (841x594mm)	1:2500	S4
Jacobs No.	B36601D1	Rev
Client no.	HE551497	P01

Drawing number	PIN	Originator	Volume
HE551497	JAC	LDC	-
Location	Type	Role	Number
SCHW	-DR-	C	0317



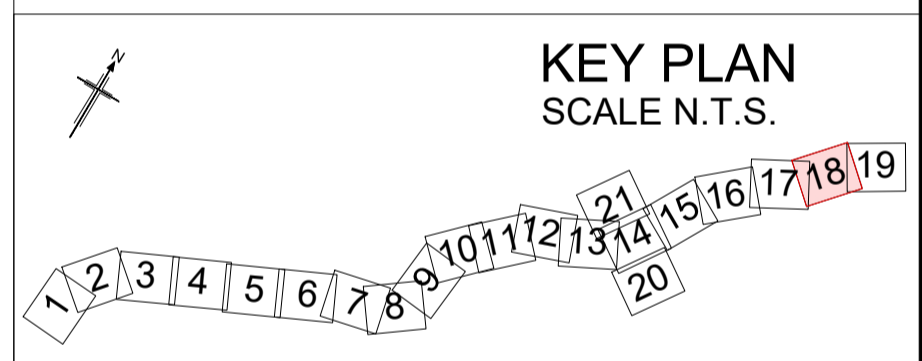
C:\working\jacobs\_uk\_highways\_ssa\d01554545HE551497-JAC-LDC-SCHW-DR-C-0317.dwg - 09/08/2022 22:39:12 - A1Frame - KellyUE

Reproduced by permission of Ordnance Survey on behalf of HMSO. © Crown copyright and database right 2020. All rights reserved. Ordnance Survey Licence number 100030649.



- NOTES:**
- ALL DIMENSIONS ARE IN METRES UNLESS OTHERWISE STATED
  - THIS PLAN SHOULD BE READ IN CONJUNCTION WITH OTHER APPLICATION DOCUMENTS IN PARTICULAR SCHEDULE 3 OF THE DEVELOPMENT CONSENT ORDER (TR010060/APP/2.3)

- LEGEND:**
- EXISTING SPEED LIMIT ORDER TO BE AMENDED OR REVOKED
  - EXISTING CLEARWAY ORDER TO BE AMENDED OR REVOKED
  - EXISTING WAITING ORDER TO BE AMENDED OR REVOKED
  - EXISTING PARKING ORDER TO BE AMENDED OR REVOKED
  - EXISTING NO ENTRY ORDER TO BE AMENDED OR REVOKED
  - EXISTING WIDTH RESTRICTION ORDER TO BE AMENDED OR REVOKED
  - EXISTING PROHIBITED MOVEMENT RESTRICTION TO BE AMENDED OR REVOKED
  - REVOCATION OF EXISTING TRAFFIC ORDER REFERENCE LABEL
  - PARISH BOUNDARY
  - ADMINISTRATIVE BOUNDARY
  - ORDER LIMITS
  - LAND NOT INCLUDED WITHIN THE ORDER LIMIT



P01	09/08/22	FINAL FOR DCO APPLICATION	JK	DB	CA	SG
Rev	Rev. Date	Purpose of revision	Drawn	Checked	Rev'd	Apprv'd

Development Consent Order Number: TR010060  
 Development Consent Order Drawing Number: TR010060/APP/2.3.3

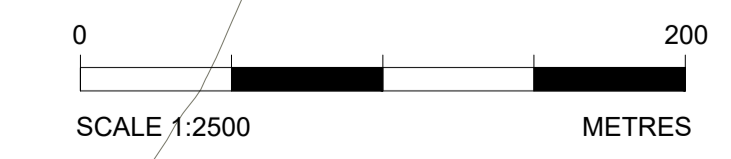


Project: A12 CHELMSFORD TO A120 WIDENING SCHEME

Drawing title: REVOCATION OF EXISTING TRAFFIC ORDERS SHEET 18 OF 21

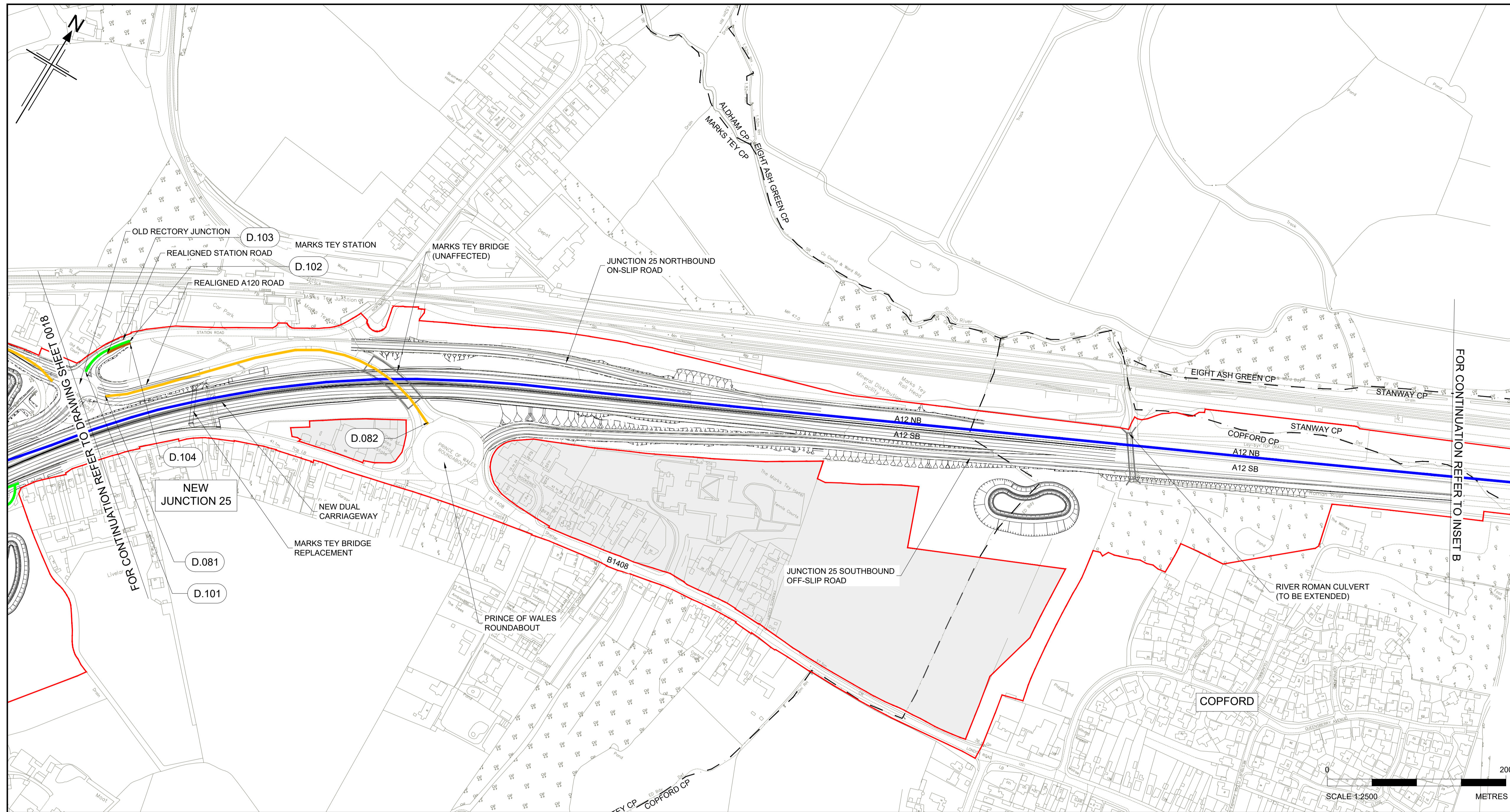
Regulation	REGULATION 5(2)(o)	
Purpose of issue	DCO APPLICATION	
State Code	Preliminary	
Project Stage	PCF 3	Drawing status
Scale at A1 (841x594mm)	1:2500	S4
Jacobs No.	B36601D1	Rev
Client no.	HE551497	P01

Drawing number: HE551497 - JAC - LDC - SCHW - DR - C - 0318  
 Originator: JAC  
 Volume: LDC



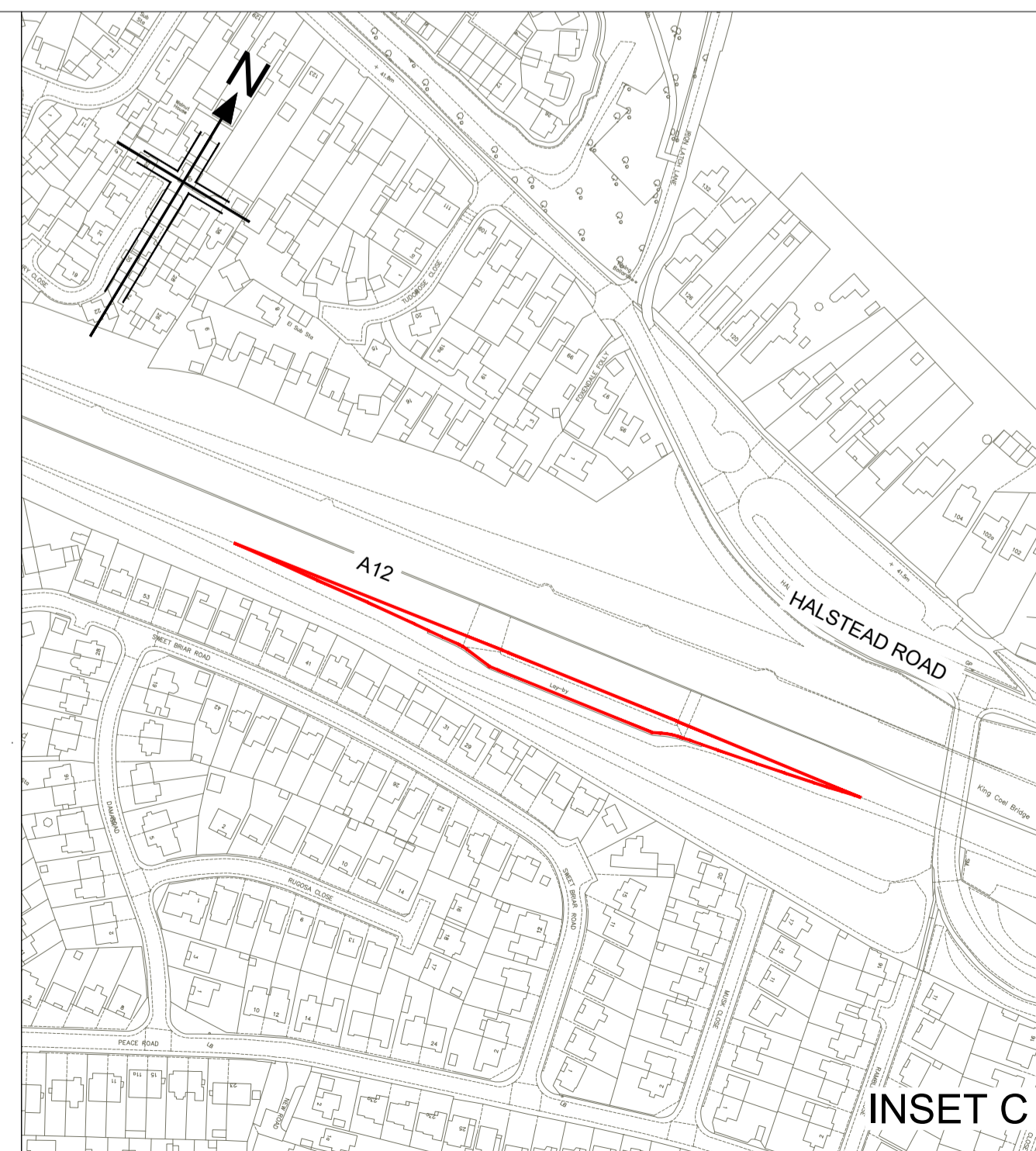
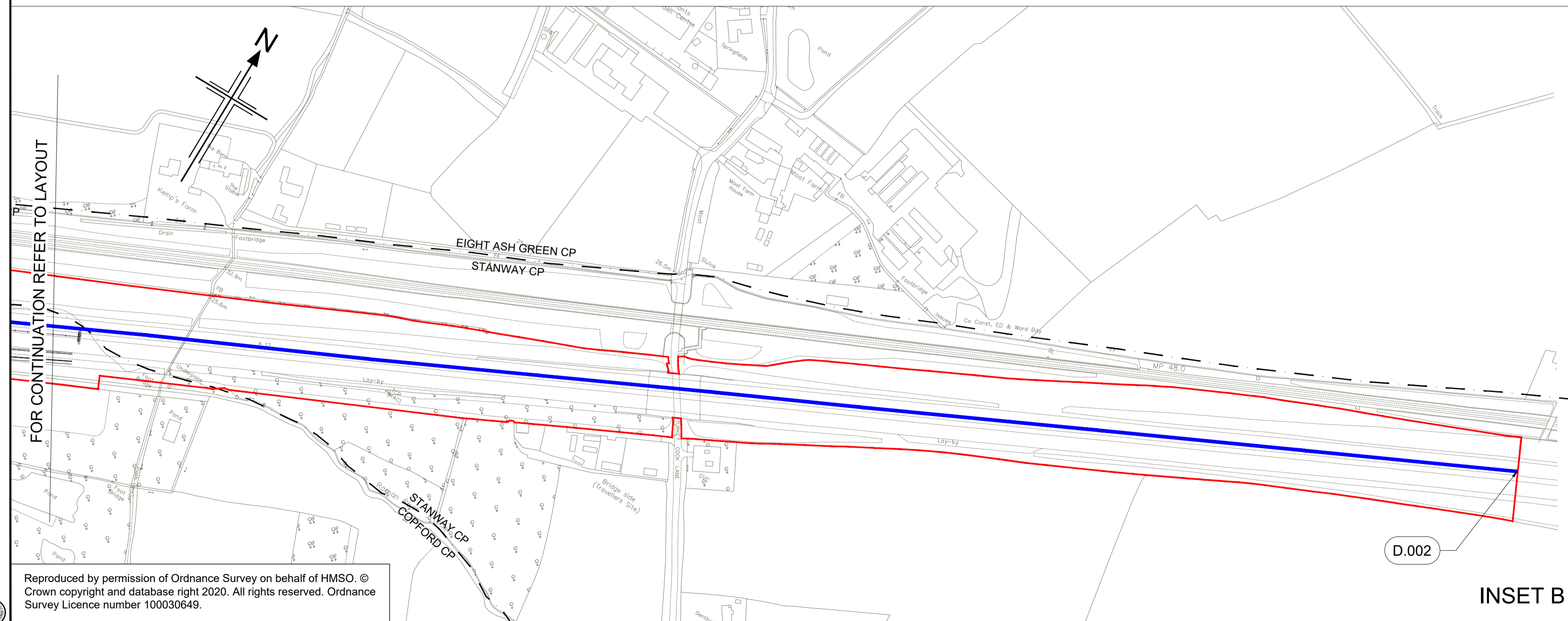
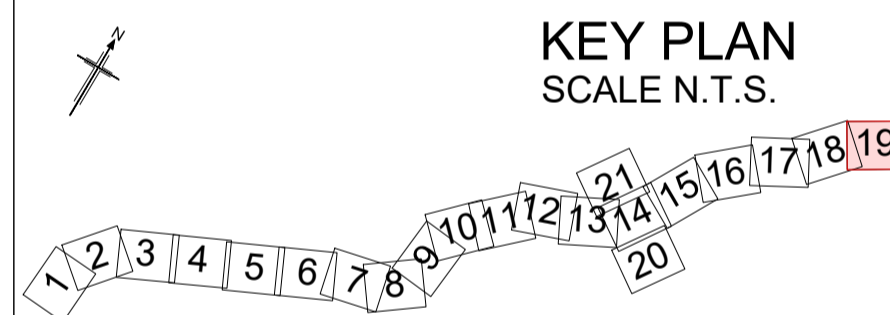
C:\working\jacobs\_uk\_highways\_ssa\d01554545HE551497-JAC-LDC-SCHW-DR-C-0318.dwg - 09/08/2022 22:57:16 - A1Frame - KellyJE

Reproduced by permission of Ordnance Survey on behalf of HMSO. © Crown copyright and database right 2020. All rights reserved. Ordnance Survey Licence number 100030649.



- NOTES:**
- ALL DIMENSIONS ARE IN METRES UNLESS OTHERWISE STATED
  - THIS PLAN SHOULD BE READ IN CONJUNCTION WITH OTHER APPLICATION DOCUMENTS IN PARTICULAR SCHEDULE 3 OF THE DEVELOPMENT CONSENT ORDER [TR010060/APP/2.3]

- LEGEND:**
- EXISTING SPEED LIMIT ORDER TO BE AMENDED OR REVOKED
  - EXISTING CLEARWAY ORDER TO BE AMENDED OR REVOKED
  - EXISTING WAITING ORDER TO BE AMENDED OR REVOKED
  - EXISTING PARKING ORDER TO BE AMENDED OR REVOKED
  - EXISTING NO ENTRY ORDER TO BE AMENDED OR REVOKED
  - EXISTING WIDTH RESTRICTION ORDER TO BE AMENDED OR REVOKED
  - EXISTING PROHIBITED MOVEMENT RESTRICTION TO BE AMENDED OR REVOKED
  - REVOCATION OF EXISTING TRAFFIC ORDER REFERENCE LABEL
  - PARISH BOUNDARY
  - ADMINISTRATIVE BOUNDARY
  - ORDER LIMITS
  - LAND NOT INCLUDED WITHIN THE ORDER LIMIT



P01	09/08/22	FINAL FOR DCO APPLICATION	JK	DB	CA	SG
Rev	Rev. Date	Purpose of revision	Drawn	Checked	Rev'd	Appr'd
Development Consent Order Number:			Development Consent Order Drawing Number:			
TR010060			TR010060/APP/2.3.3			



Project  
**A12 CHELMSFORD TO A120 WIDENING SCHEME**

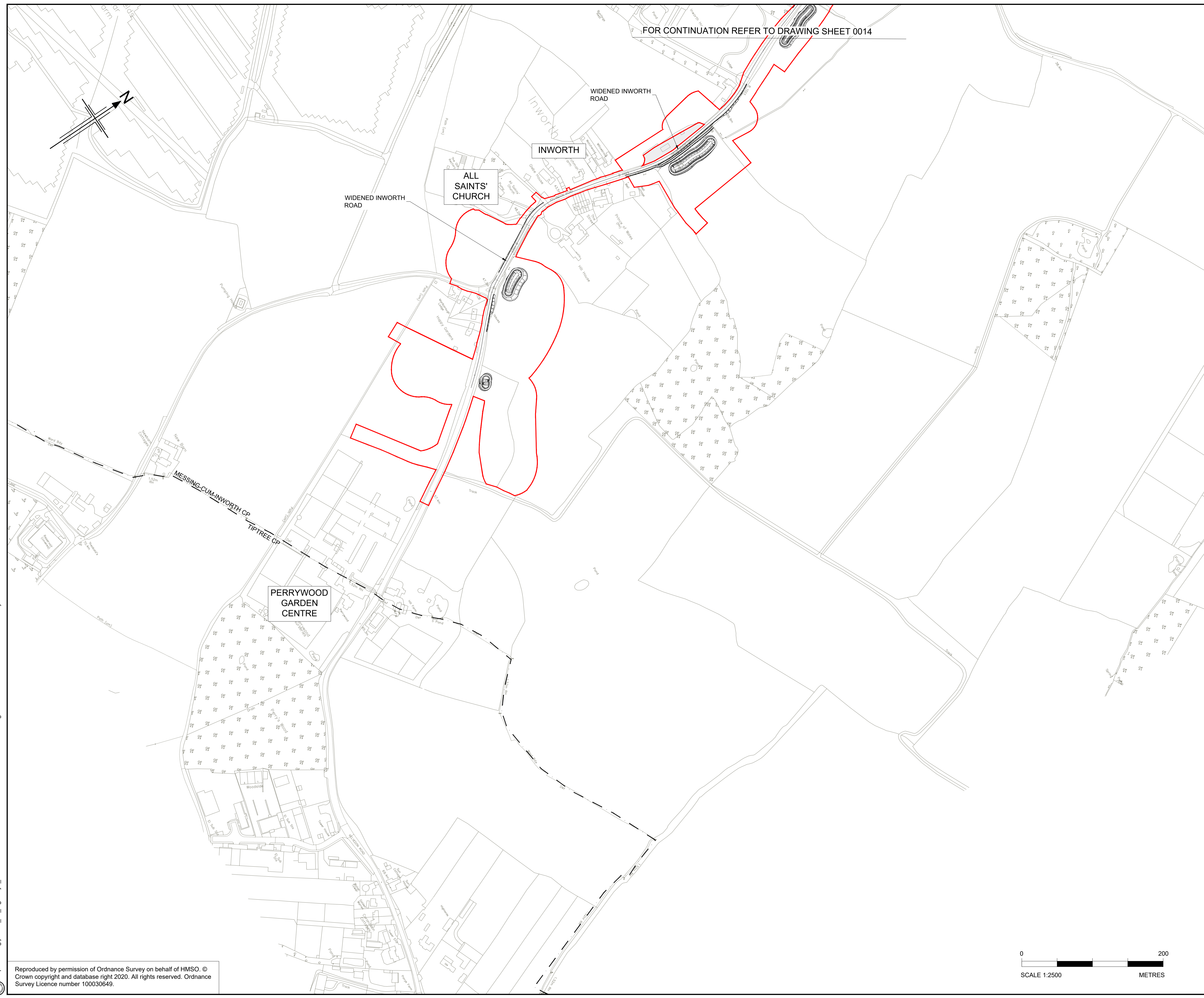
Drawing title  
**REVOCATION OF EXISTING TRAFFIC ORDERS SHEET 19 OF 21**

Regulation	REGULATION 5(2)(o)	
Purpose of issue	DCO APPLICATION	
State Code	Preliminary	
Project Stage	PCF 3	Drawing status
Scale at A1 (841x594mm)	1:2500	S4
Jacobs No.	B36601D1	Rev
Client no.	HE551497	P01
Drawing number	PIN	Originator
HE551497	JAC	LDC
Location	Type	Role
SCHW	-DR-	C-0319

C:\working\jacobs\_uk\_highways\_ssa\d01554545HE551497-LDC-SCHW-DR-C-0319.dwg - 09/08/2022 22:40:57 - A1Frame - KellyJE

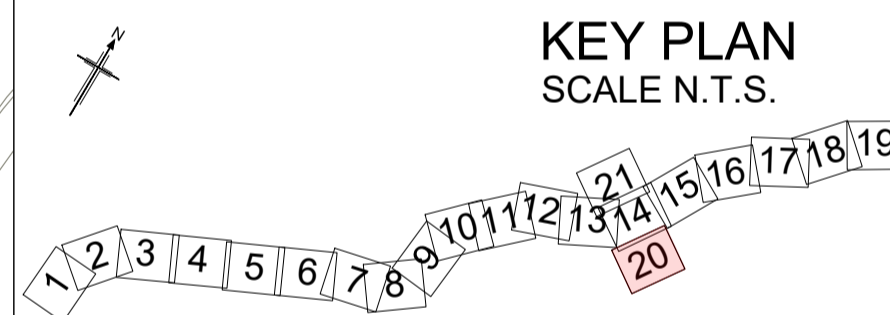
Reproduced by permission of Ordnance Survey on behalf of HMSO. © Crown copyright and database right 2020. All rights reserved. Ordnance Survey Licence number 100030649.

FOR CONTINUATION REFER TO DRAWING SHEET 0014



- NOTES:**
- ALL DIMENSIONS ARE IN METRES UNLESS OTHERWISE STATED
  - THIS PLAN SHOULD BE READ IN CONJUNCTION WITH OTHER APPLICATION DOCUMENTS IN PARTICULAR SCHEDULE 3 OF THE DEVELOPMENT CONSENT ORDER [TR010060/APP/2.3]

- LEGEND:**
- EXISTING SPEED LIMIT ORDER TO BE AMENDED OR REVOKED
  - EXISTING CLEARWAY ORDER TO BE AMENDED OR REVOKED
  - EXISTING WAITING ORDER TO BE AMENDED OR REVOKED
  - EXISTING PARKING ORDER TO BE AMENDED OR REVOKED
  - EXISTING NO ENTRY ORDER TO BE AMENDED OR REVOKED
  - EXISTING WIDTH RESTRICTION ORDER TO BE AMENDED OR REVOKED
  - ↶ EXISTING PROHIBITED MOVEMENT RESTRICTION TO BE AMENDED OR REVOKED
  - - - REVOCATION OF EXISTING TRAFFIC ORDER REFERENCE LABEL
  - - - PARISH BOUNDARY
  - ADMINISTRATIVE BOUNDARY
  - ORDER LIMITS
  - LAND NOT INCLUDED WITHIN THE ORDER LIMIT



Rev	Rev. Date	Purpose of revision	Drawn	Checked	Rev'd	Appr'd

Development Consent Order Number:	Development Consent Order Drawing Number:
TR010060	TR010060/APP/2.3.3



Project

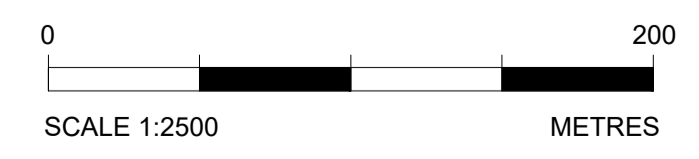
A12 CHELMSFORD TO A120 WIDENING SCHEME

Drawing title

**REVOCATION OF EXISTING TRAFFIC ORDERS**  
**SHEET 20 OF 21**

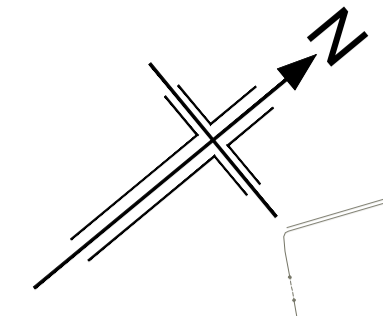
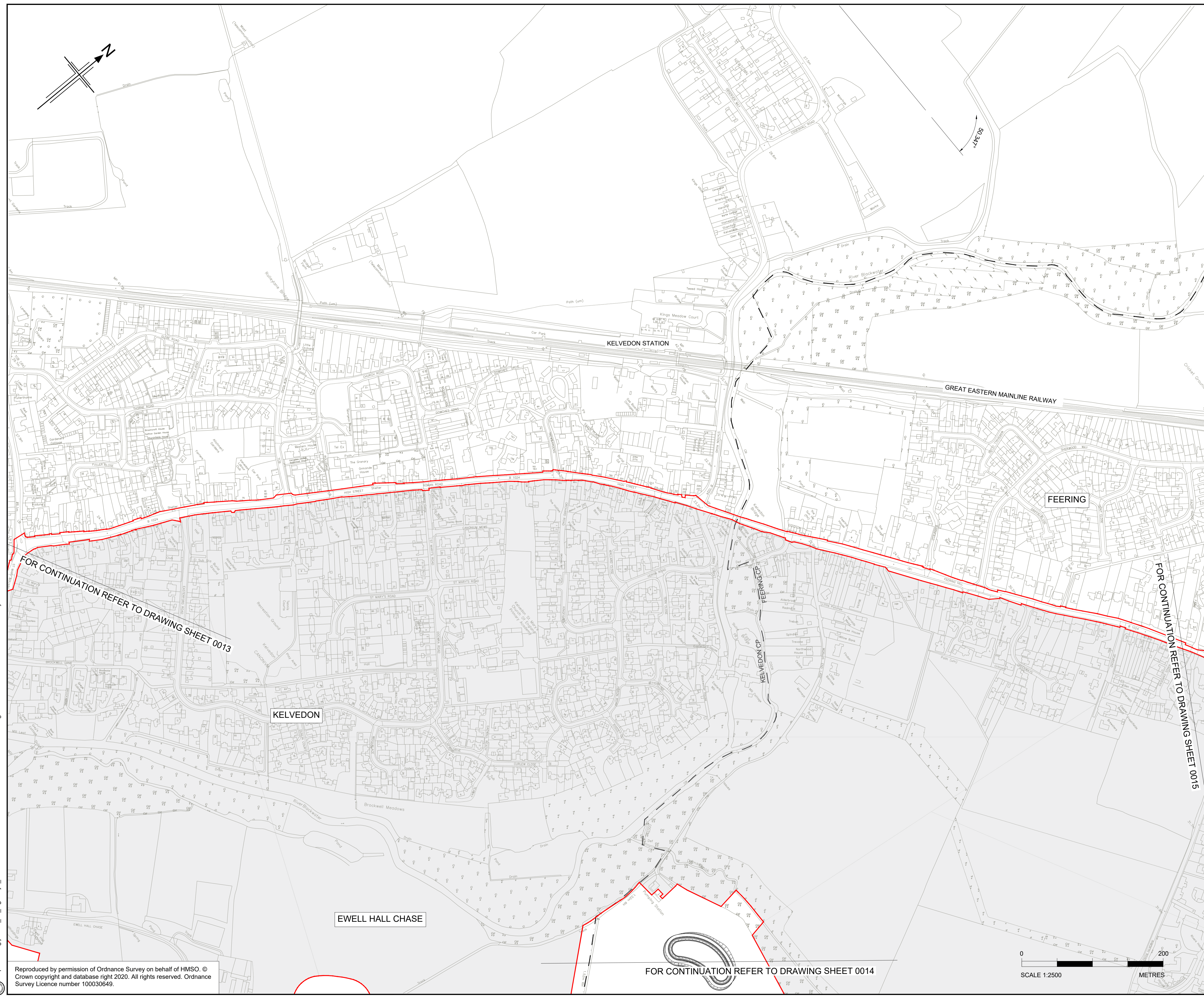
Regulation	REGULATION 5(2)(o)		
Purpose of issue	DCO APPLICATION		
State Code	Preliminary		
Project Stage	PCF 3	Drawing status	
Scale at A1 (841x594mm)	1:2500	S4	
Jacobs No.	B36601D1	Rev	P01
Client no.	HE551497		

Drawing number	PIN	Originator	Volume
HE551497	JAC	LDC	-
Location	SCHW	Type	Role   Number
			-DR- C -0320



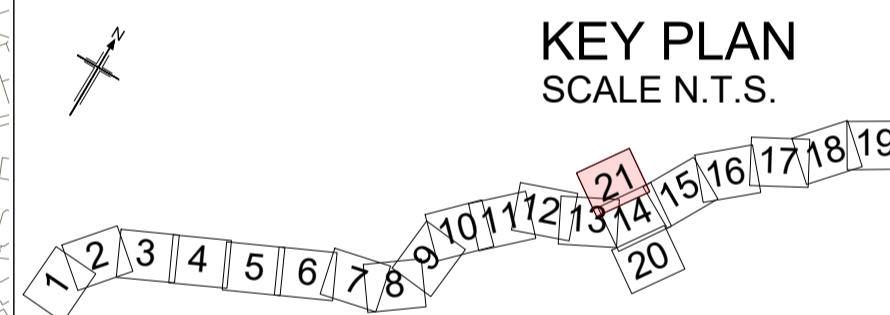
C:\working\jacobs\_uk\_highways\_ssa\015545\HE551497\JAC-LDC-SCHW-DR-C-0320.dwg - 09/08/2022 22:41:45 - A1Frame - KellyJE

Reproduced by permission of Ordnance Survey on behalf of HMSO. © Crown copyright and database right 2020. All rights reserved. Ordnance Survey Licence number 100030649.



- NOTES:**
1. ALL DIMENSIONS ARE IN METRES UNLESS OTHERWISE STATED
  2. THIS PLAN SHOULD BE READ IN CONJUNCTION WITH OTHER APPLICATION DOCUMENTS IN PARTICULAR SCHEDULE 3 OF THE DEVELOPMENT CONSENT ORDER (TR010060/APP/2.3)

- LEGEND:**
- EXISTING SPEED LIMIT ORDER TO BE AMENDED OR REVOKED
  - EXISTING CLEARWAY ORDER TO BE AMENDED OR REVOKED
  - EXISTING WAITING ORDER TO BE AMENDED OR REVOKED
  - EXISTING PARKING ORDER TO BE AMENDED OR REVOKED
  - EXISTING NO ENTRY ORDER TO BE AMENDED OR REVOKED
  - EXISTING WIDTH RESTRICTION ORDER TO BE AMENDED OR REVOKED
  - EXISTING PROHIBITED MOVEMENT RESTRICTION TO BE AMENDED OR REVOKED
  - REVOCATION OF EXISTING TRAFFIC ORDER REFERENCE LABEL
  - PARISH BOUNDARY
  - ADMINISTRATIVE BOUNDARY
  - ORDER LIMITS
  - LAND NOT INCLUDED WITHIN THE ORDER LIMIT



FOR CONTINUATION REFER TO DRAWING SHEET 0013

FOR CONTINUATION REFER TO DRAWING SHEET 0015

FOR CONTINUATION REFER TO DRAWING SHEET 0014

Rev	Rev. Date	Purpose of revision	Drawn	Checked	Rev'd	Appr'd
P01	08/08/22	FINAL FOR DCO APPLICATION	JK	DB	CA	SG

Development Consent Order Number: TR010060  
Development Consent Order Drawing Number: TR010060/APP/2.3.3

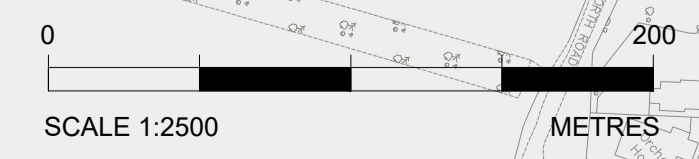


Project: A12 CHELMSFORD TO A120 WIDENING SCHEME

Drawing title: **REVOCATION OF EXISTING TRAFFIC ORDERS SHEET 21 OF 21**

Regulation	REGULATION 5(2)(o)		
Purpose of issue	DCO APPLICATION		
State Code	Preliminary		
Project Stage	PCF3	Drawing status	S4
Scale at A1 (841x594mm)	1:2500	Rev	
Jacobs No.	B36601D1	Rev	P01.1
Client no.	HE551497		

Drawing number	PIN	Originator	Volume
HE551497	JAC	LDC	-
Location	SCHW	Type	Role
			Number
			-DR- C -0321



C:\working\jacobs\_uk\_highways\_ssa\015545\HE551497\JAC-LDC-SCHW-DR-C-0321.dwg - 09/08/2022 23:00:33 - A1Frame - KellyJE

Reproduced by permission of Ordnance Survey on behalf of HMSO. © Crown copyright and database right 2020. All rights reserved. Ordnance Survey Licence number 100030649.